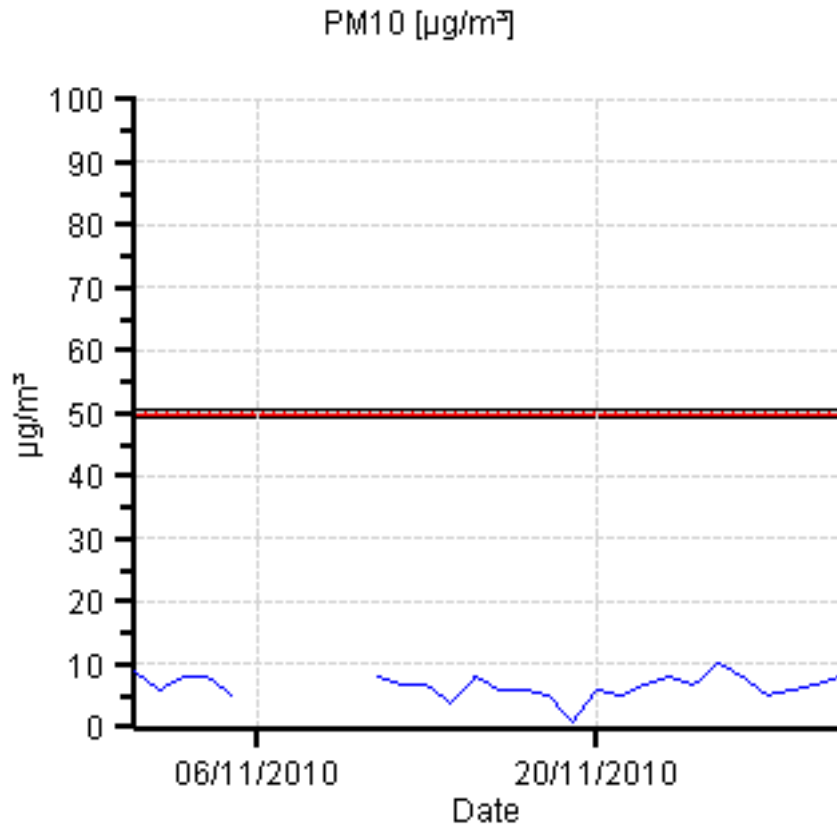
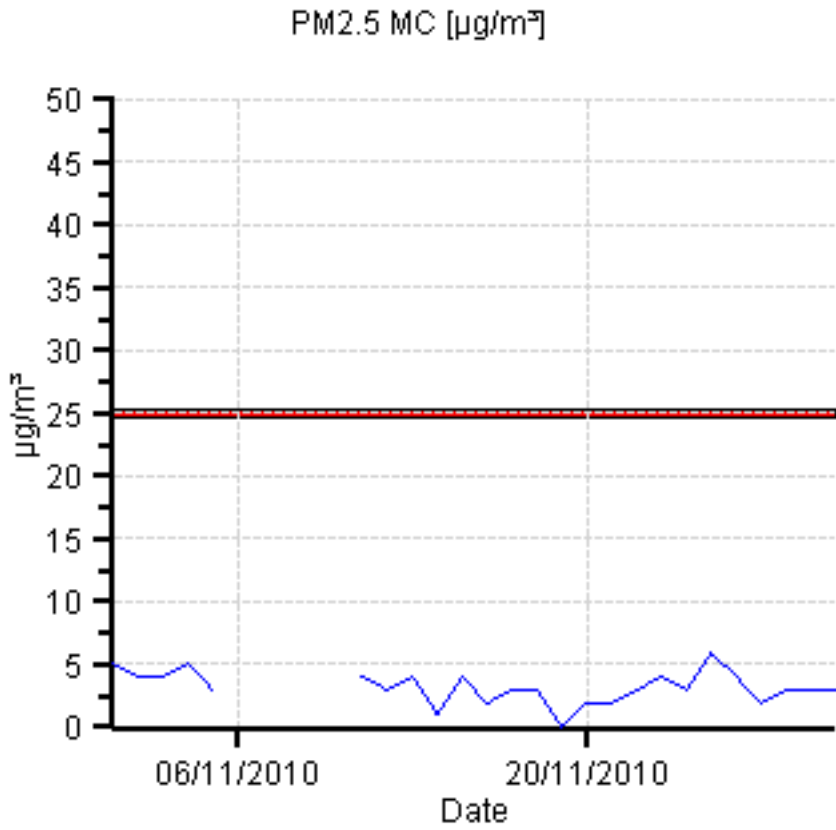
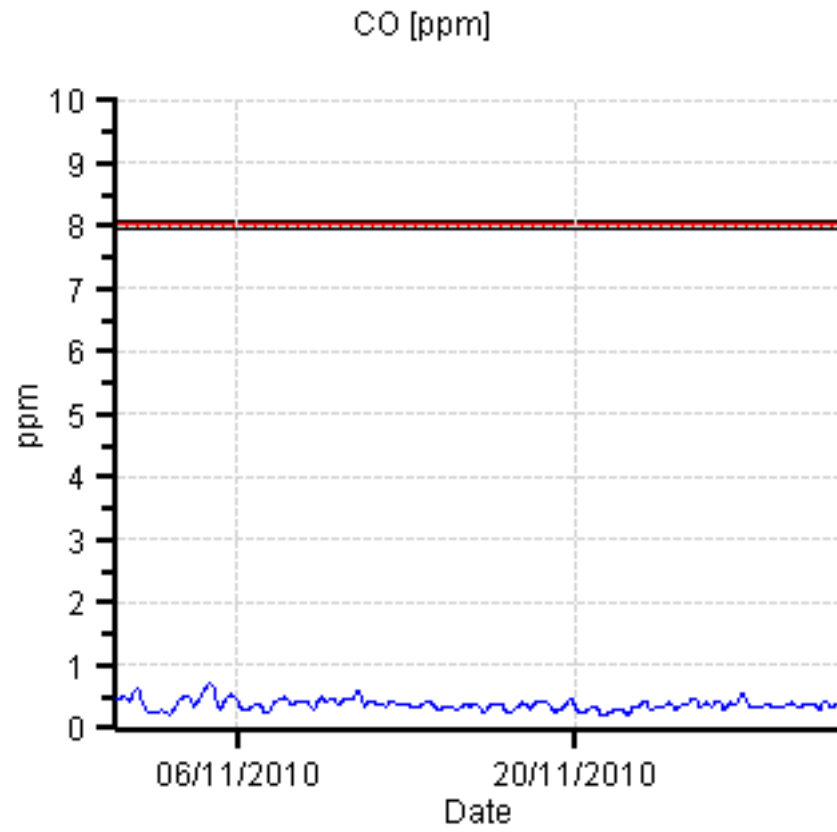
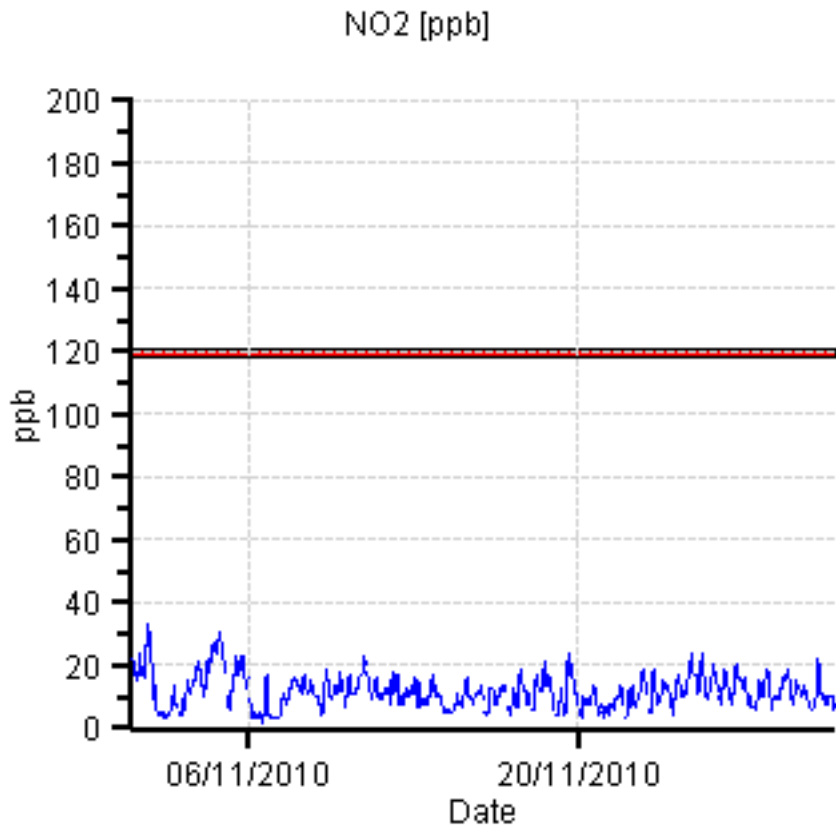


# Ambient Air Quality Monitoring Data Report – November 2010



## 1. Hawthorne St (Southern Low Level) - Maximum Values for November 2010

Parameter	Goal	Averaging Period	Maximum value	Wind Direction	Date & Time
NO2	120 ppb	1 hour	33.09 ppb	48°	01/11/2010 17:00
CO	8 ppm	8 hour	0.73 ppm	153°	04/11/2010 22:20
PM2.5_MC	25 µg/m <sup>3</sup>	24 hours	6.03 µg/m <sup>3</sup>	118°	25/11/2010 00:00
PM10	50 µg/m <sup>3</sup>	24 hours	10.09 µg/m <sup>3</sup>	118°	25/11/2010 00:00

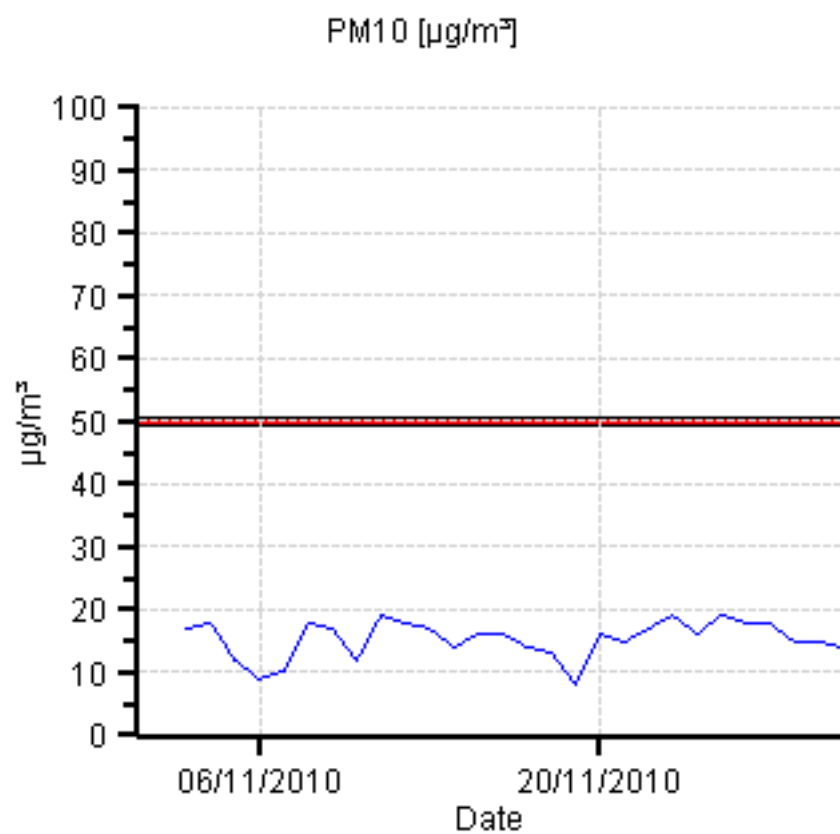
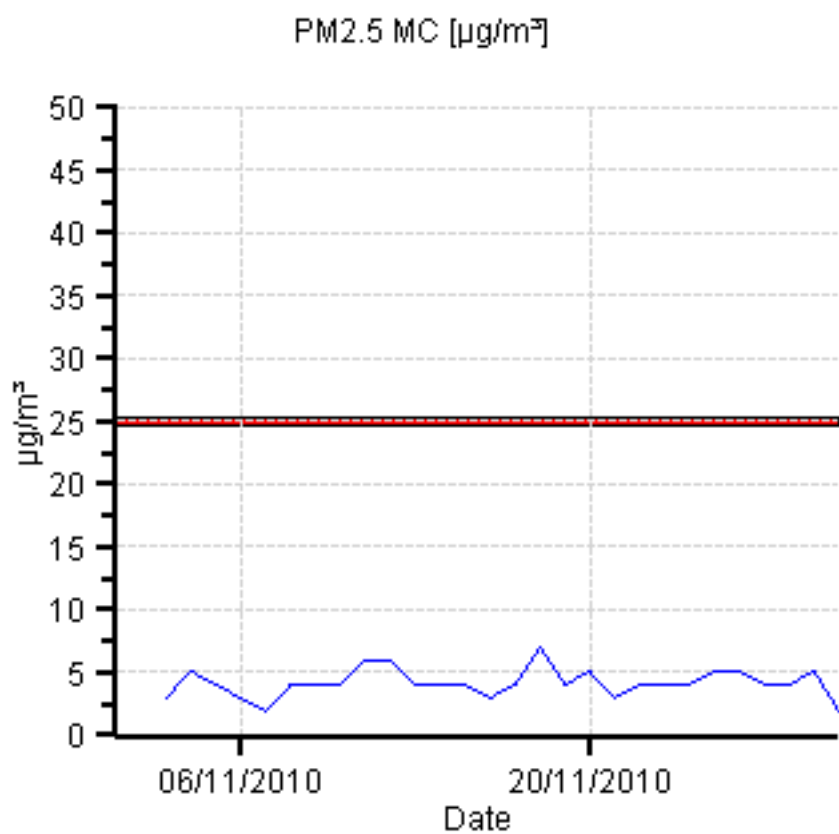
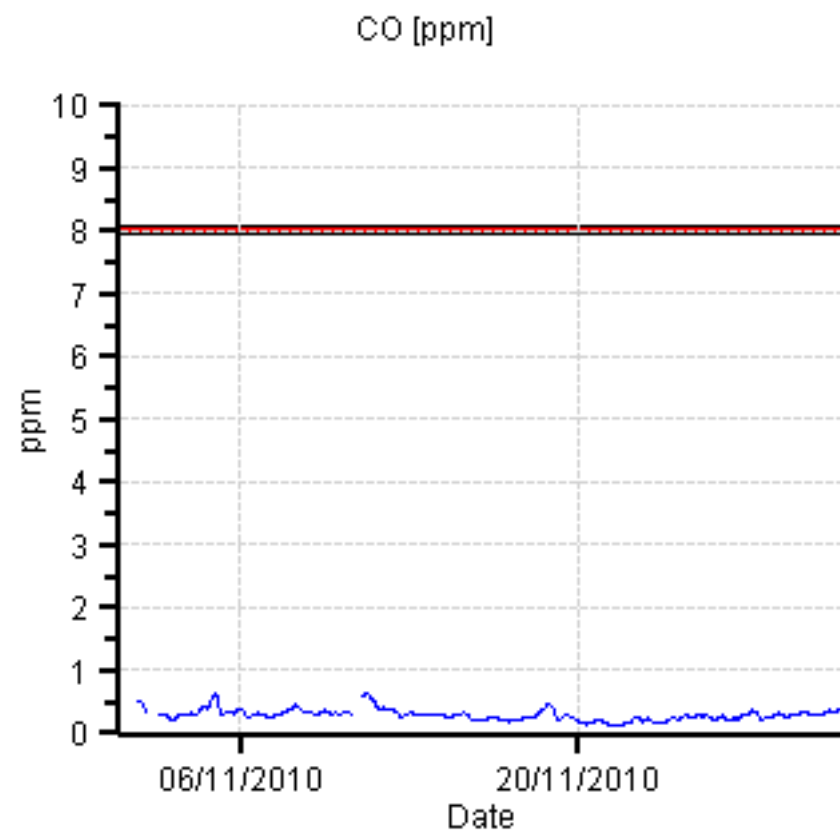
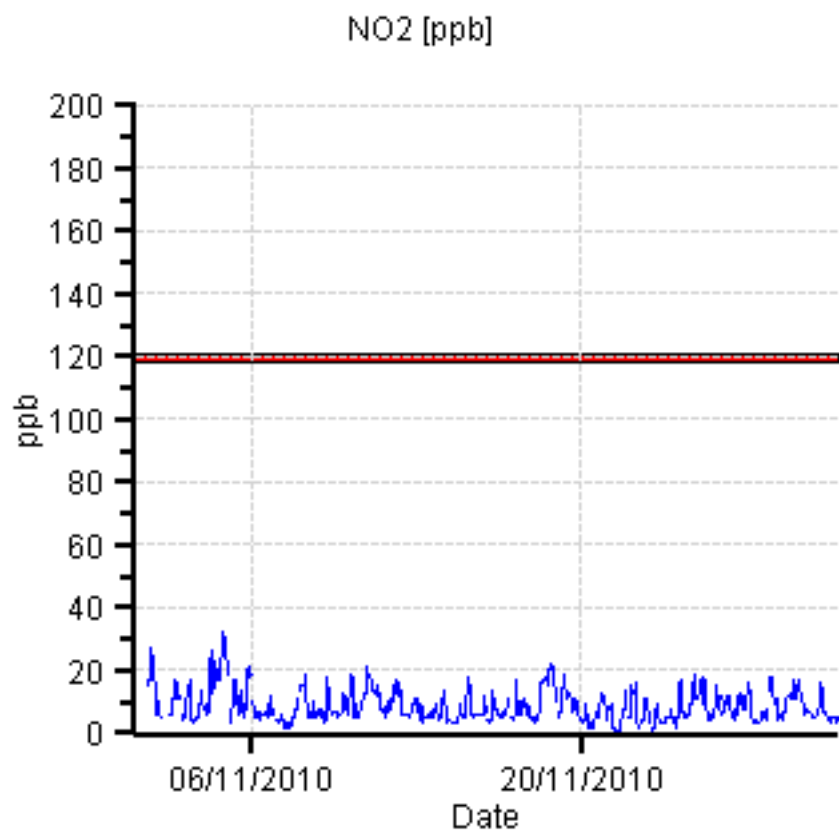


Notes: Exceedances – Nil

**Ambient Air Quality Monitoring Data  
Report – November 2010**

**2. Landcentre (Southern High Level) – Maximum Values for November 2010**

Parameter	Goal	Averaging Period	Maximum value	Wind Direction	Date & Time
NO2	120 ppb	1 hour	31.50 ppb	207°	04/11/2010 19:00
CO	8 ppm	8 hour	0.63 ppm	197°	11/11/2010 07:45
PM2.5_MC	25 µg/m <sup>3</sup>	24 hours	6.84 µg/m <sup>3</sup>	214°	18/11/2010 00:00
PM10	50 µg/m <sup>3</sup>	24 hours	19.03 µg/m <sup>3</sup>	122°	11/11/2010 00:00



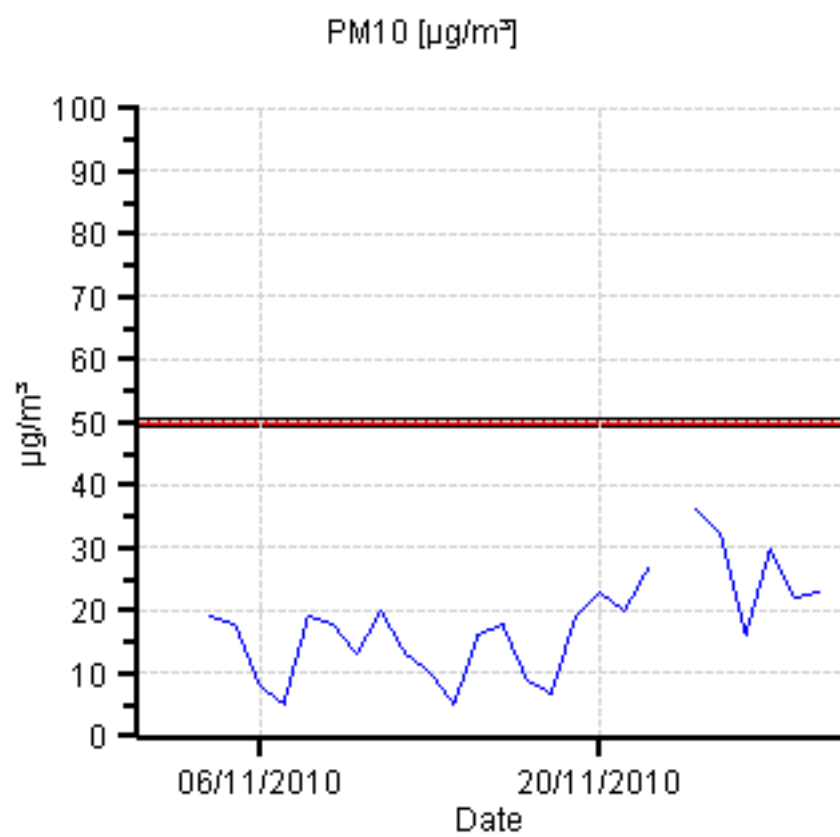
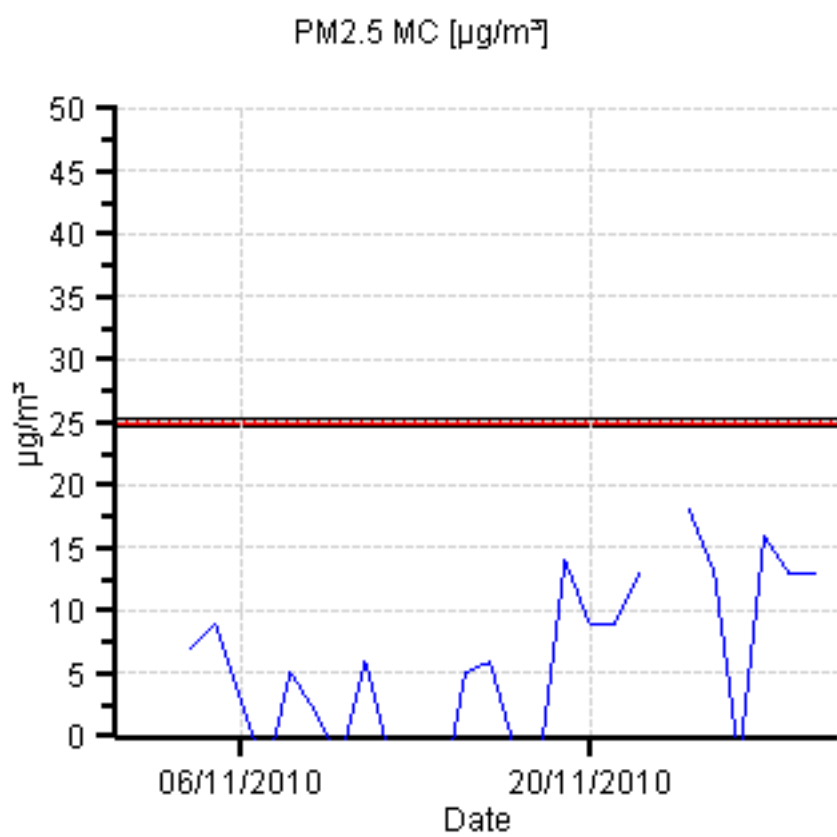
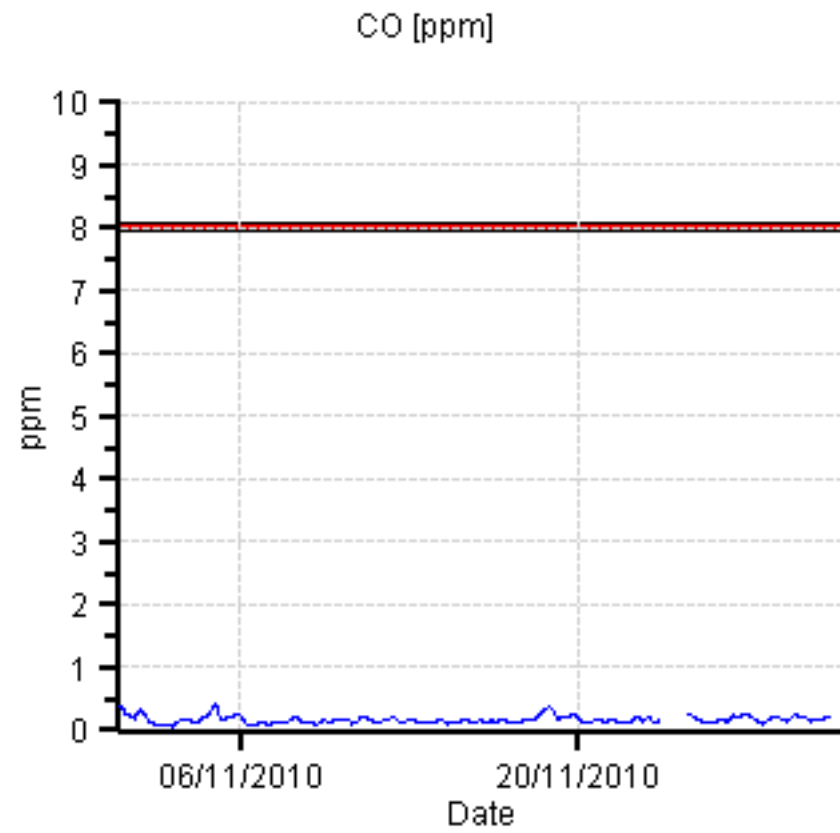
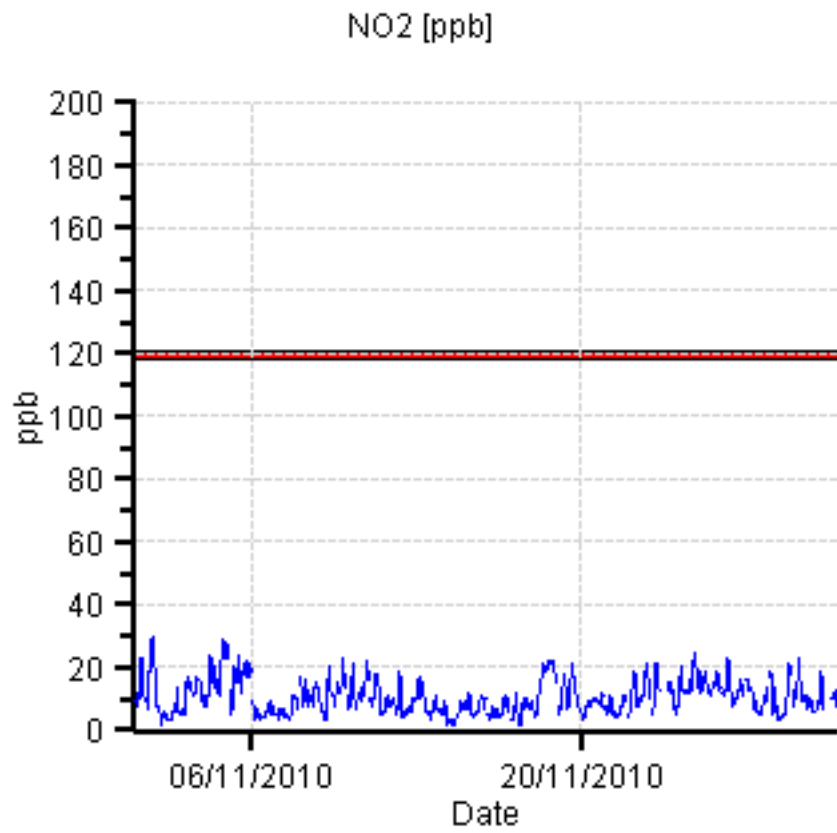
**Notes:** Exceedances – Nil

**Ambient Air Quality Monitoring Data  
Report – November 2010**



**3. Northey St (Northern Low Level)– Maximum Values for November 2010**

Parameter	Goal	Averaging Period	Maximum value	Wind Direction	Date & Time
NO2	120 ppb	1 hour	30.42 ppb	146°	01/11/2010 18:00
CO	8 ppm	8 hour	0.40 ppm	194°	05/11/2010 00:40
PM2.5_MC	25 µg/m <sup>3</sup>	24 hours	18.43 µg/m <sup>3</sup>	81°	24/11/2010 00:00
PM10	50 µg/m <sup>3</sup>	24 hours	36.31 µg/m <sup>3</sup>	81°	24/11/2010 00:00



**Notes:** Exceedances – Nil

**Royal Brisbane Hospital (Northern High Level) – Maximum Values for November 2010**

Parameter	Goal	Averaging Period	Maximum value	Wind Direction	Date & Time
NO2	120 ppb	1 hour	26.77 ppb	125°	04/11/2010 07:00
CO	8 ppm	8 hour	0.38 ppm	215°	05/11/2010 12:40
PM2.5_MC	25 µg/m <sup>3</sup>	24 hours	6.78 µg/m <sup>3</sup>	93°	08/11/2010 12:00
PM10	50 µg/m <sup>3</sup>	24 hours	19.69 µg/m <sup>3</sup>	93°	08/11/2010 12:00

