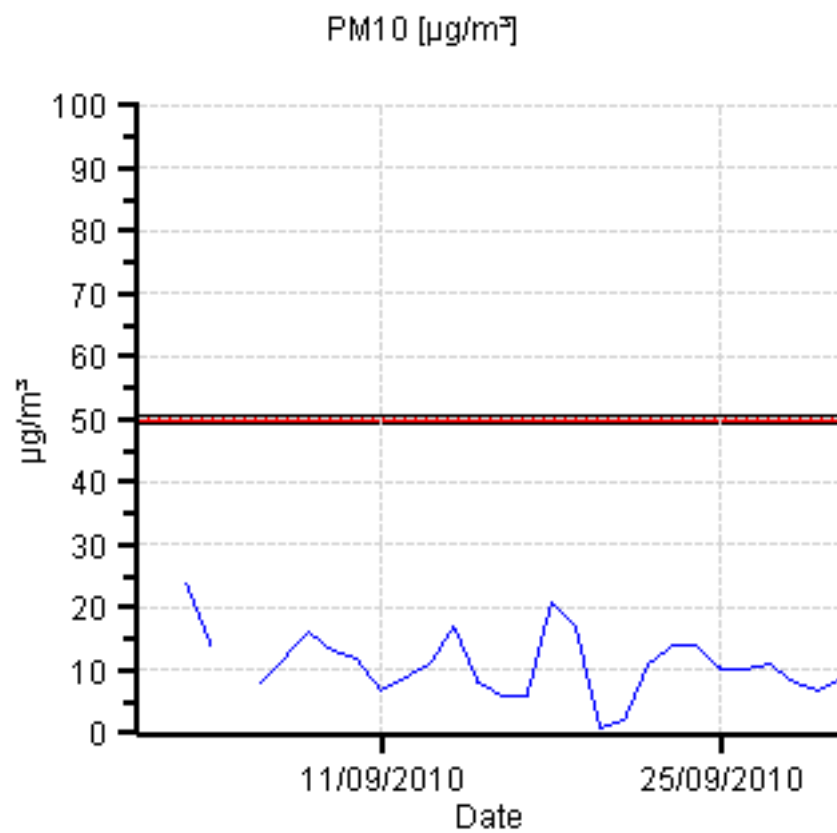
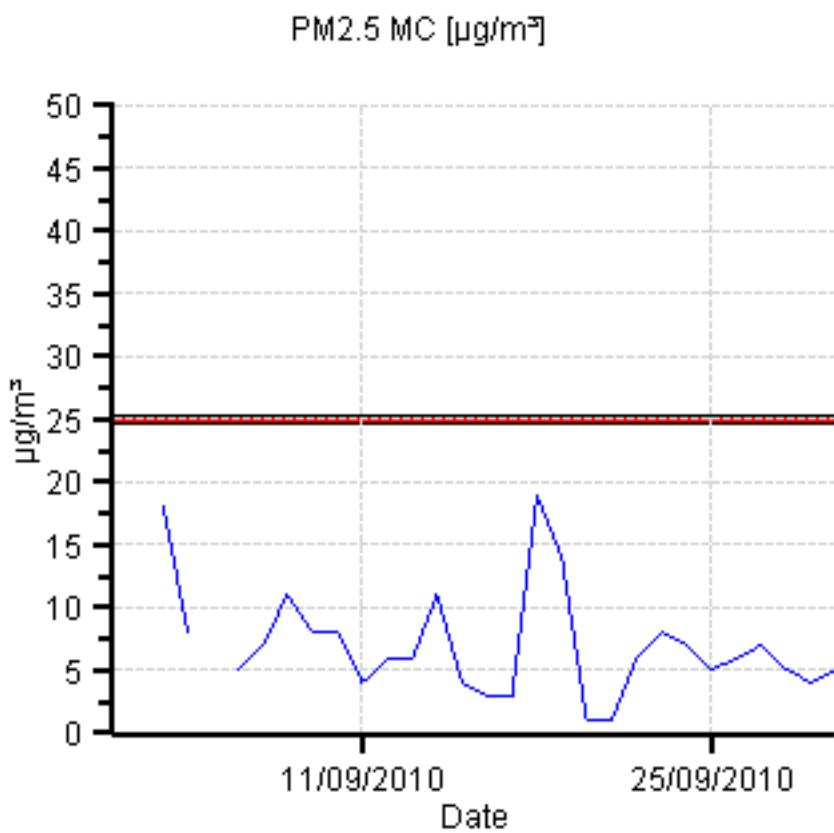
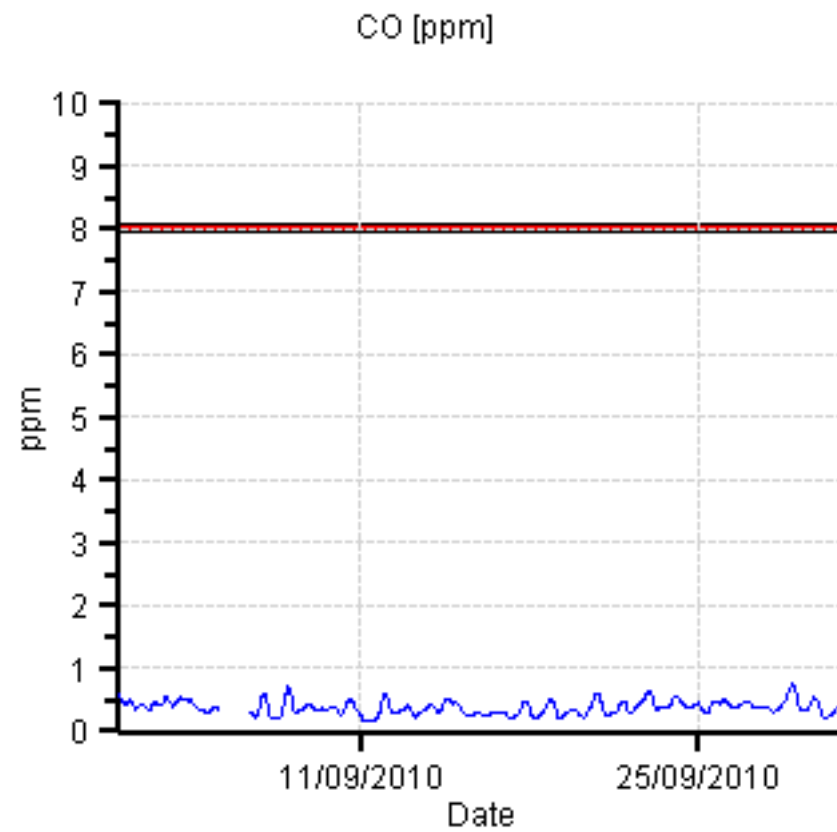
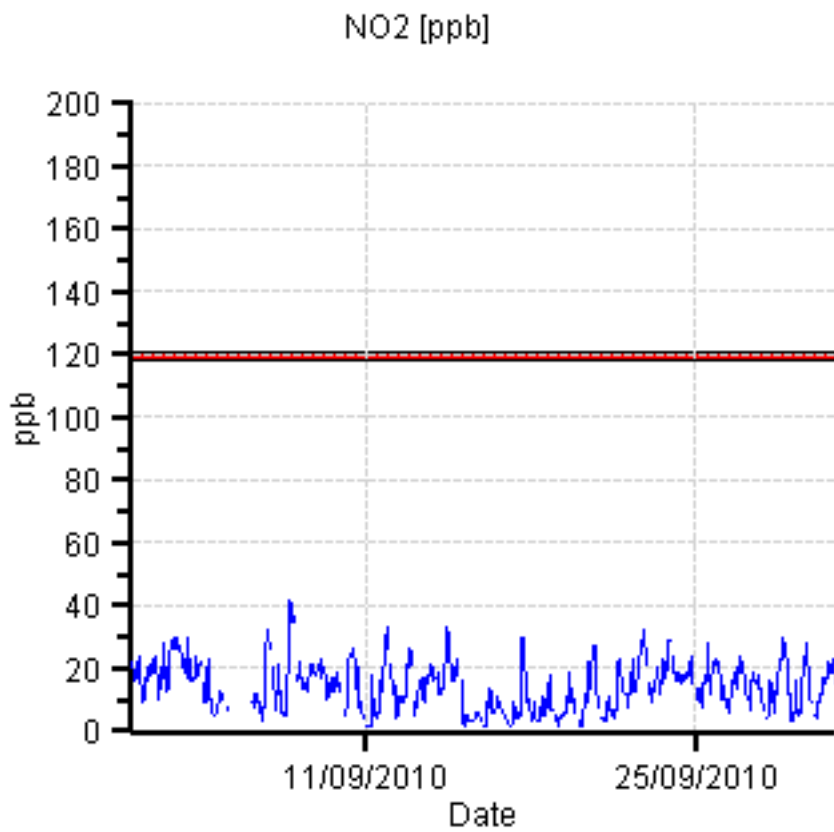


Ambient Air Quality Monitoring Data Report – September 2010



1. Hawthorne St (Southern Low Level) - Maximum Values for September 2010

Parameter	Goal	Averaging Period	Maximum value	Wind Direction	Date & Time
NO2	120 ppb	1 hour	41.98 ppb	57°	07/09/2010 18:00
CO	8 ppm	8 hour	0.75 ppm	153°	28/09/2010 22:30
PM2.5_MC	25 $\mu\text{g}/\text{m}^3$	24 hours	19.14 $\mu\text{g}/\text{m}^3$	240°	18/09/2010 00:00
PM10	50 $\mu\text{g}/\text{m}^3$	24 hours	24.32 $\mu\text{g}/\text{m}^3$	155°	03/09/2010 00:00



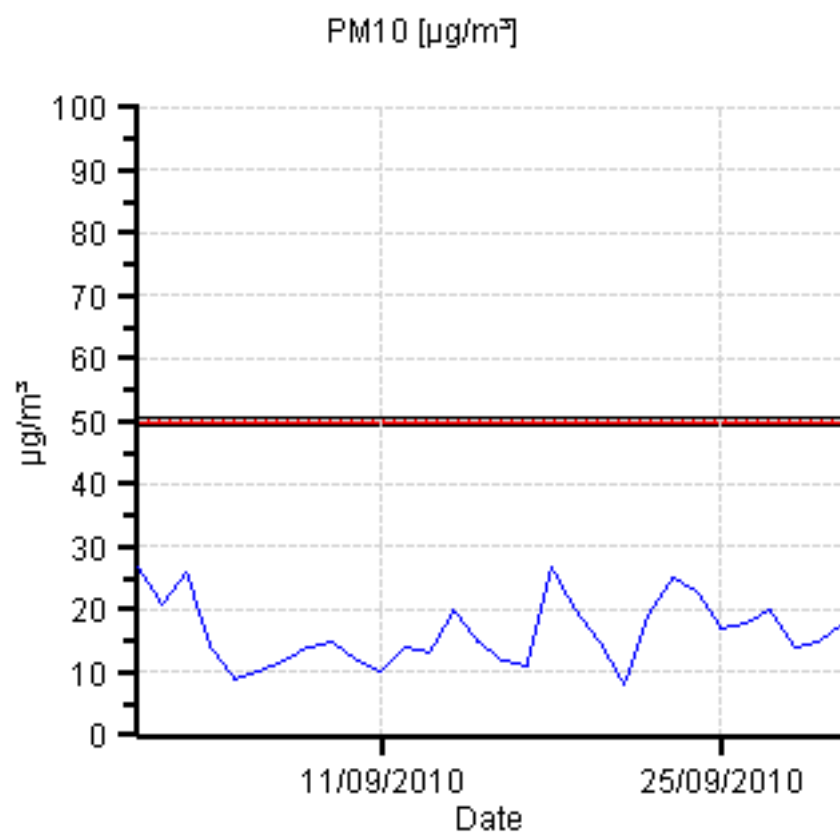
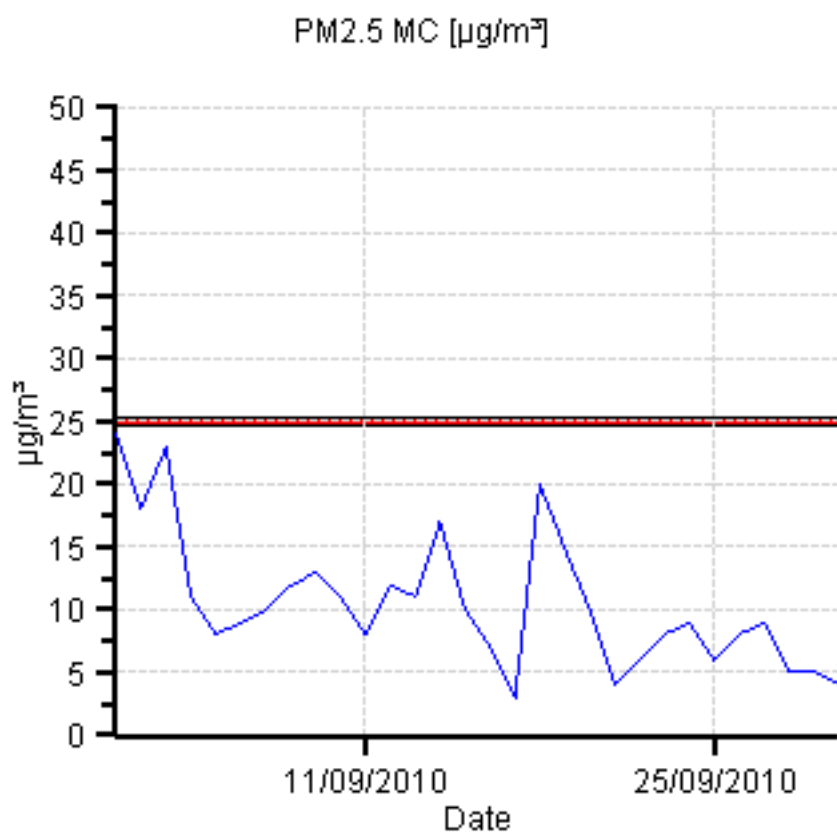
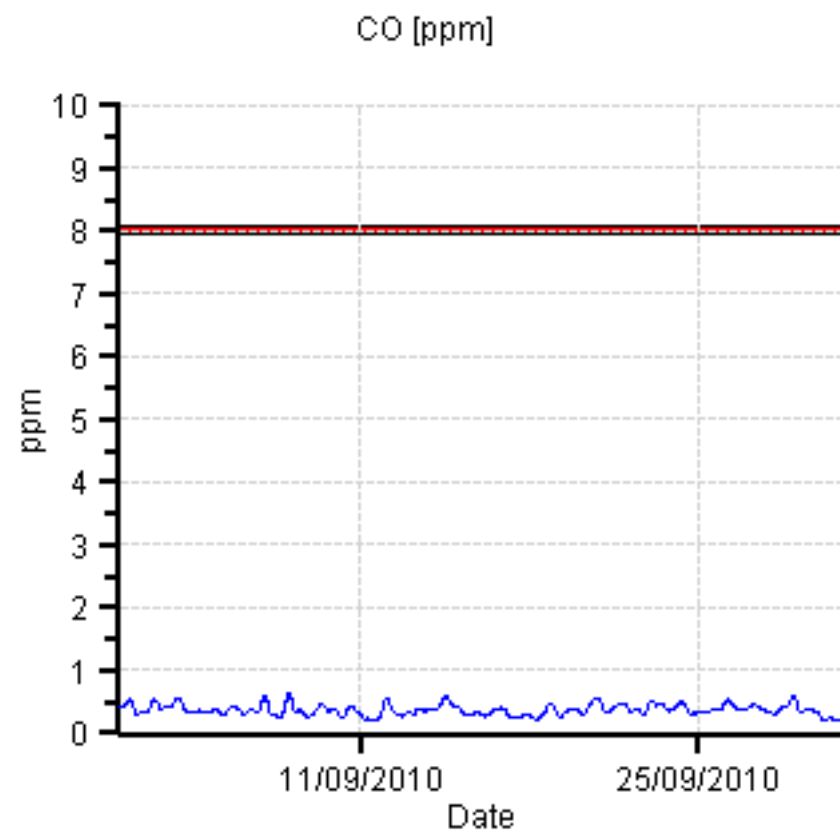
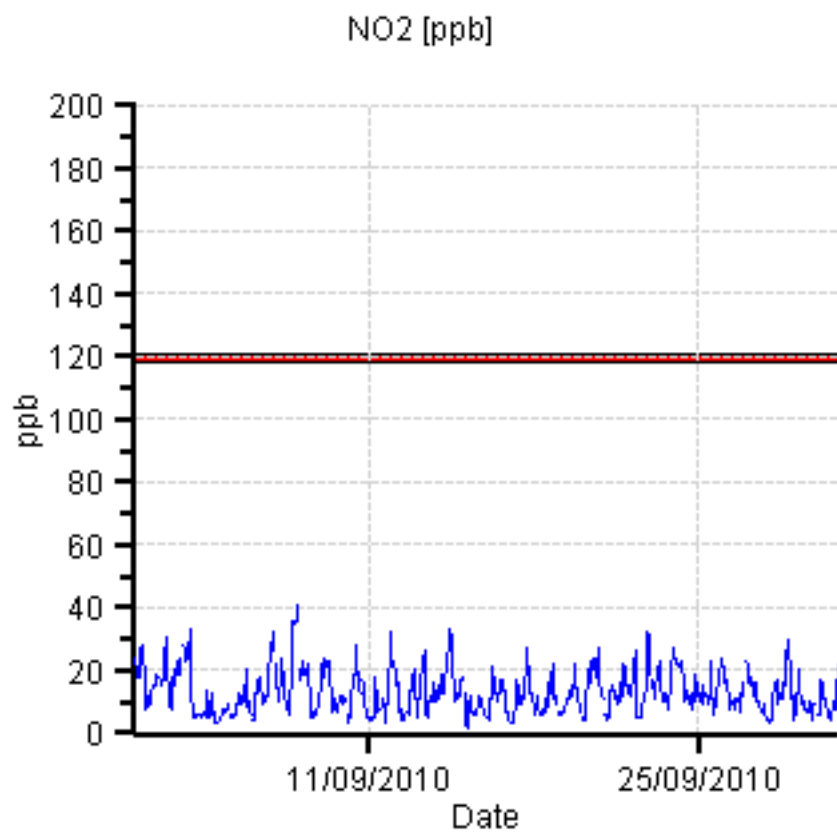
Notes: Exceedances – Nil

**Ambient Air Quality Monitoring Data
Report – September 2010**



2. Landcentre (Southern High Level) – Maximum Values for September 2010

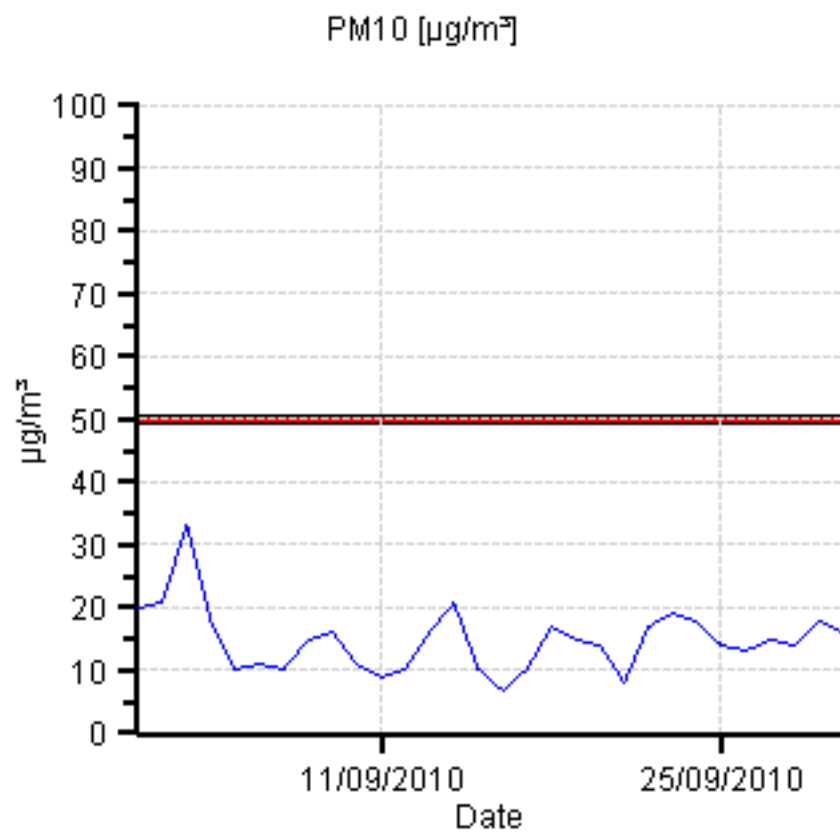
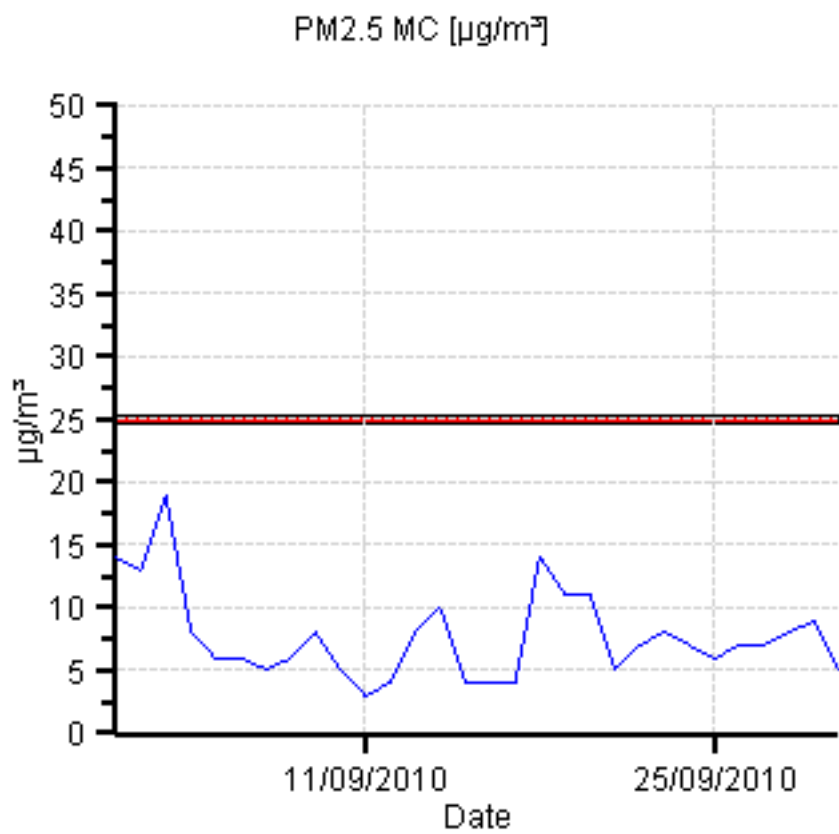
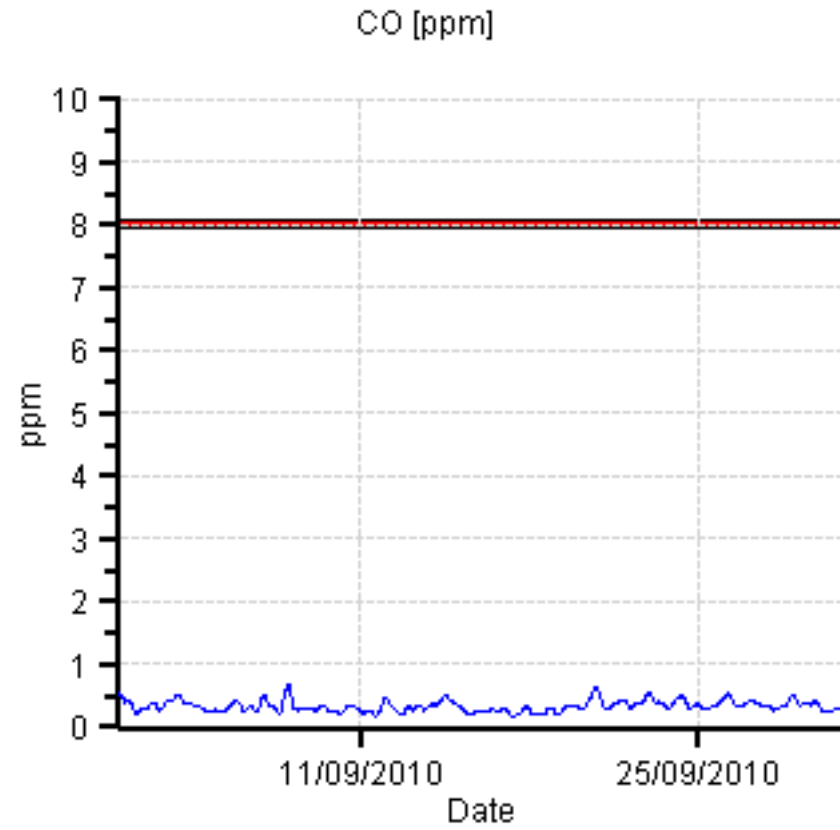
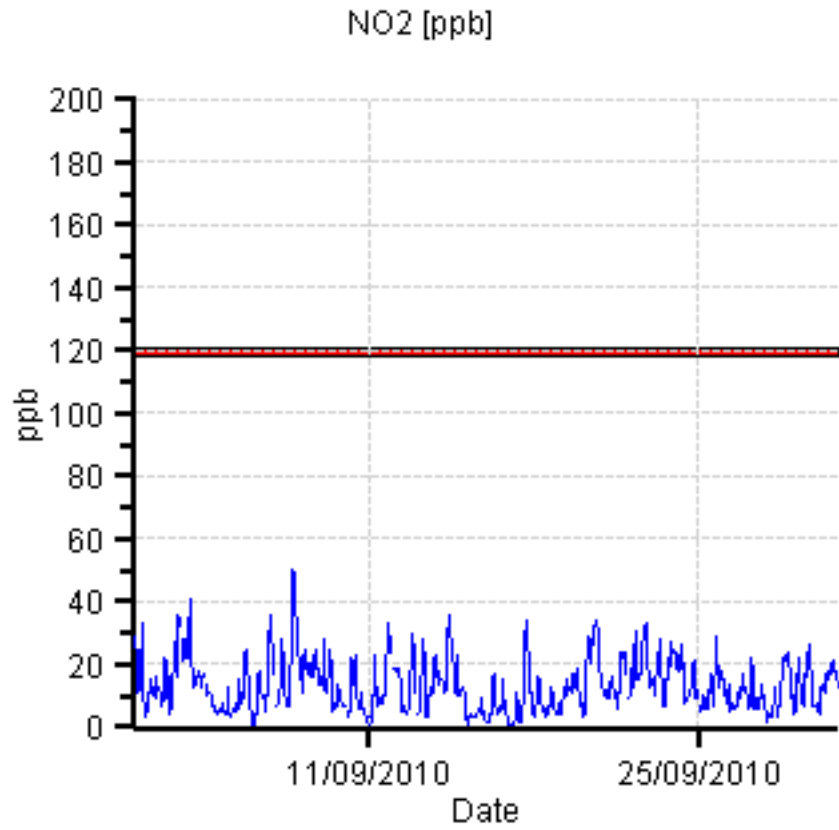
Parameter	Goal	Averaging Period	Maximum value	Wind Direction	Date & Time
NO2	120 ppb	1 hour	41.12 ppb	226°	07/09/2010 22:00
CO	8 ppm	8 hour	0.62 ppm	197°	08/09/2010 01:15
PM2.5_MC	25 µg/m ³	24 hours	24.02 µg/m ³	161°	01/09/2010 00:00
PM10	50 µg/m ³	24 hours	26.89 µg/m ³	279°	18/09/2010 00:00



Notes: Exceedances – Nil

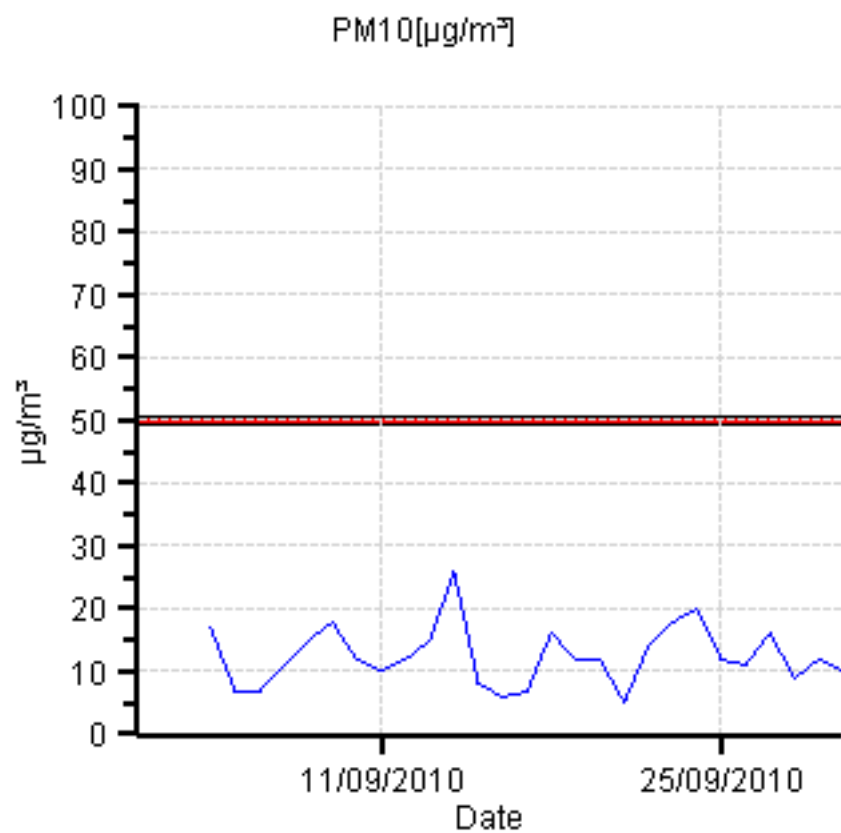
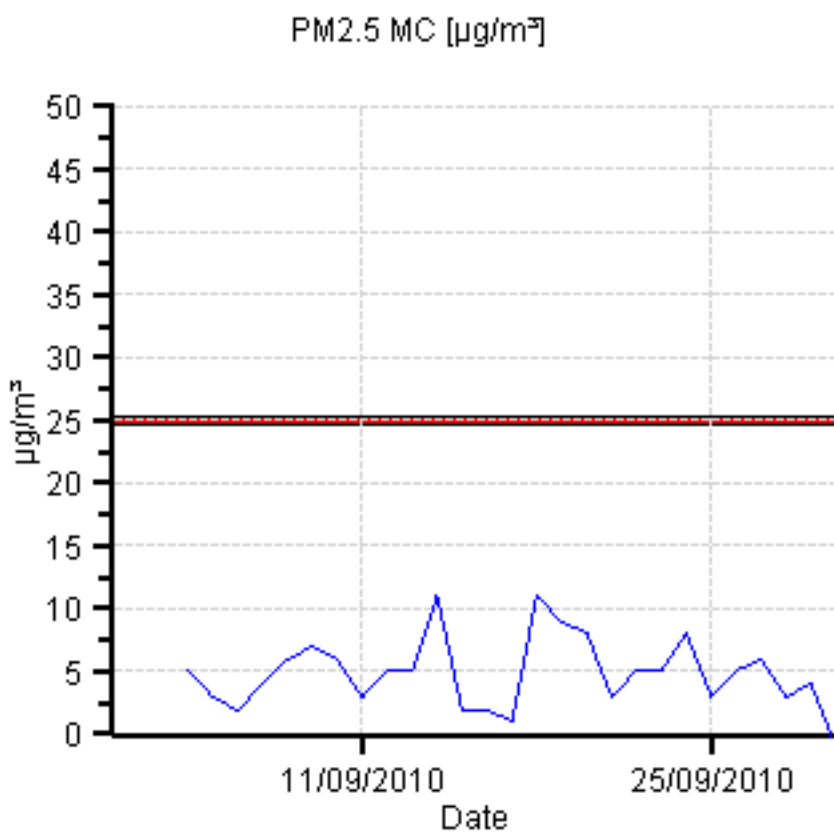
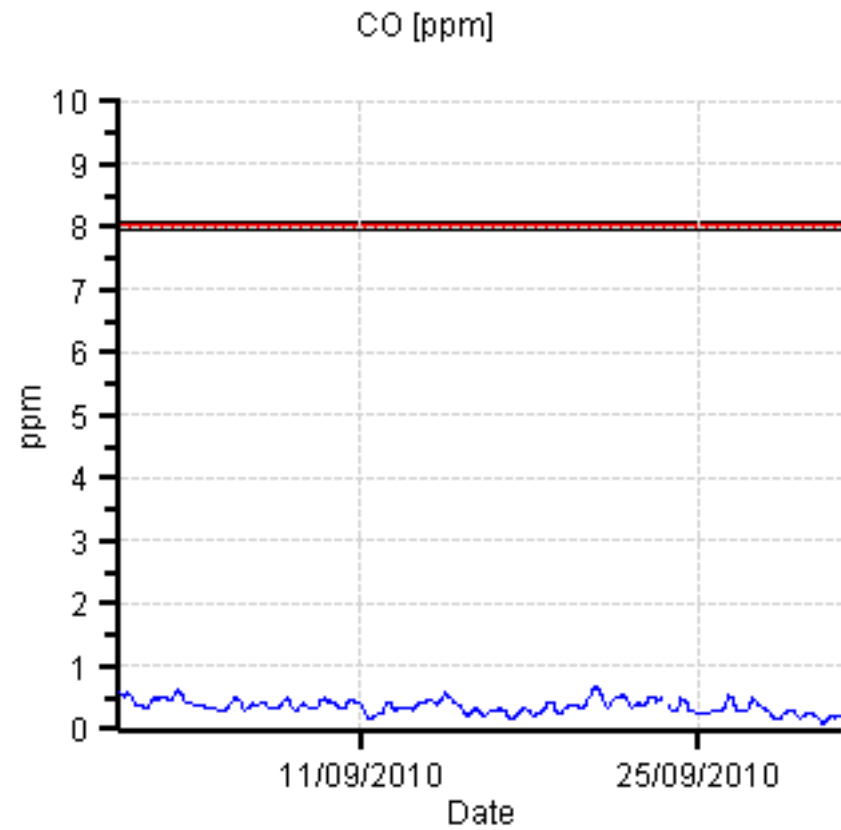
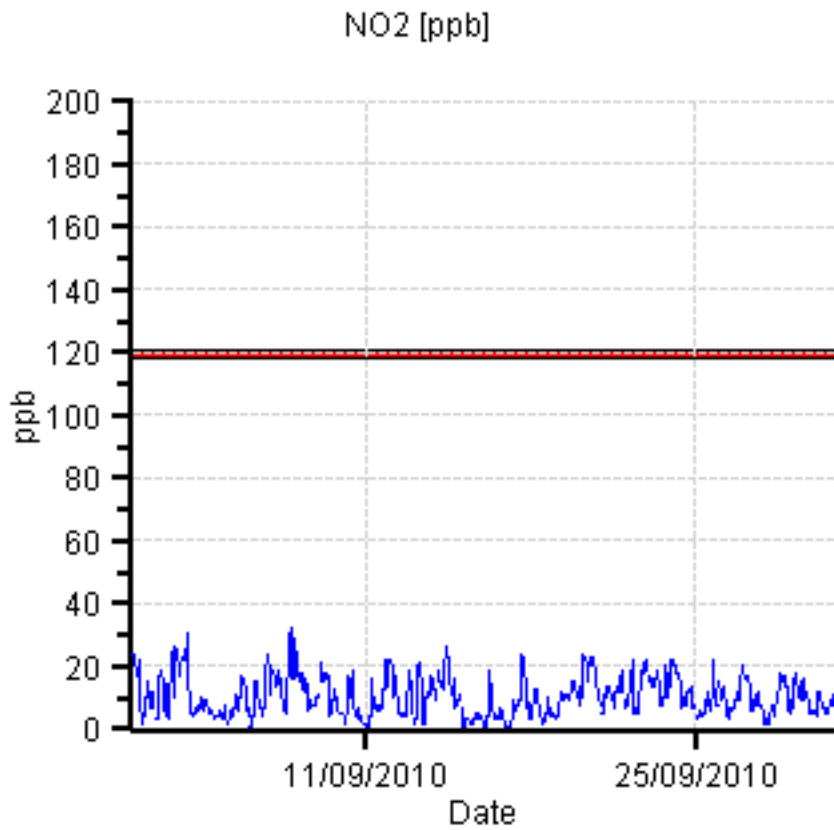
3. Northey St (Northern Low Level)– Maximum Values for September 2010

Parameter	Goal	Averaging Period	Maximum value	Wind Direction	Date & Time
NO2	120 ppb	1 hour	49.63 ppb	49°	07/09/2010 18:00
CO	8 ppm	8 hour	0.68 ppm	194°	08/09/2010 01:20
PM2.5_MC	25 µg/m ³	24 hours	19.30 µg/m ³	133°	03/09/2010 00:00
PM10	50 µg/m ³	24 hours	32.59 µg/m ³	133°	03/09/2010 00:00



Royal Brisbane Hospital (Northern High Level) – Maximum Values for September 2010

Parameter	Goal	Averaging Period	Maximum value	Wind Direction	Date & Time
NO2	120 ppb	1 hour	32.47 ppb	279°	07/09/2010 07:00
CO	8 ppm	8 hour	0.71 ppm	215°	23/09/2010 12:20
PM2.5_MC	25 µg/m ³	24 hours	11.43 µg/m ³	262°	18/09/2010 12:00
PM10	50 µg/m ³	24 hours	26.07 µg/m ³	203°	14/09/2010 12:00



Notes: Exceedances – Nil