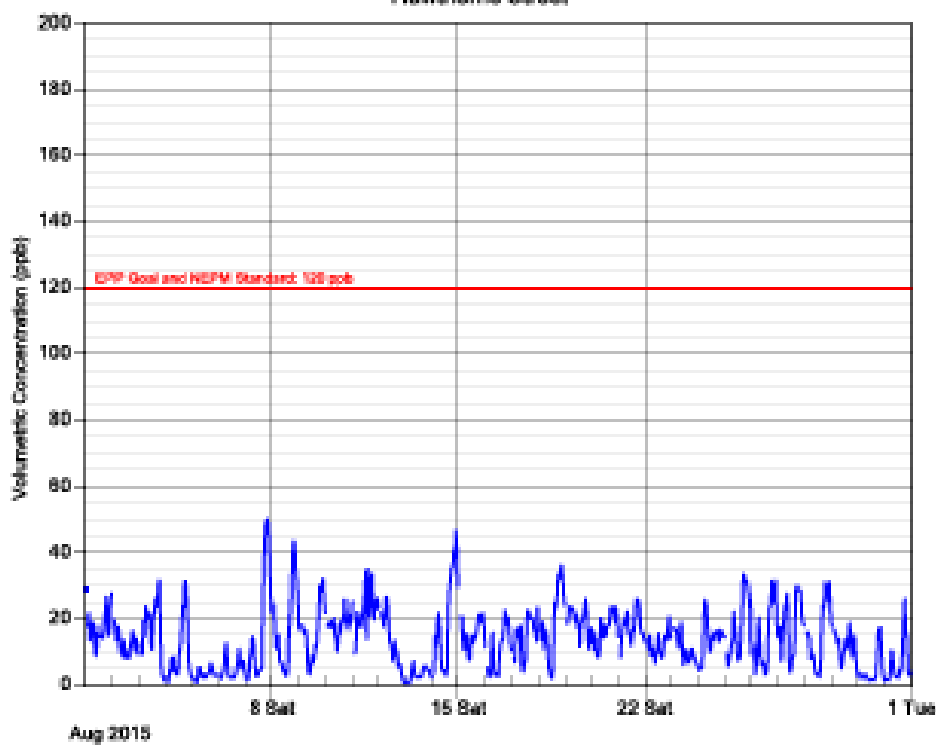


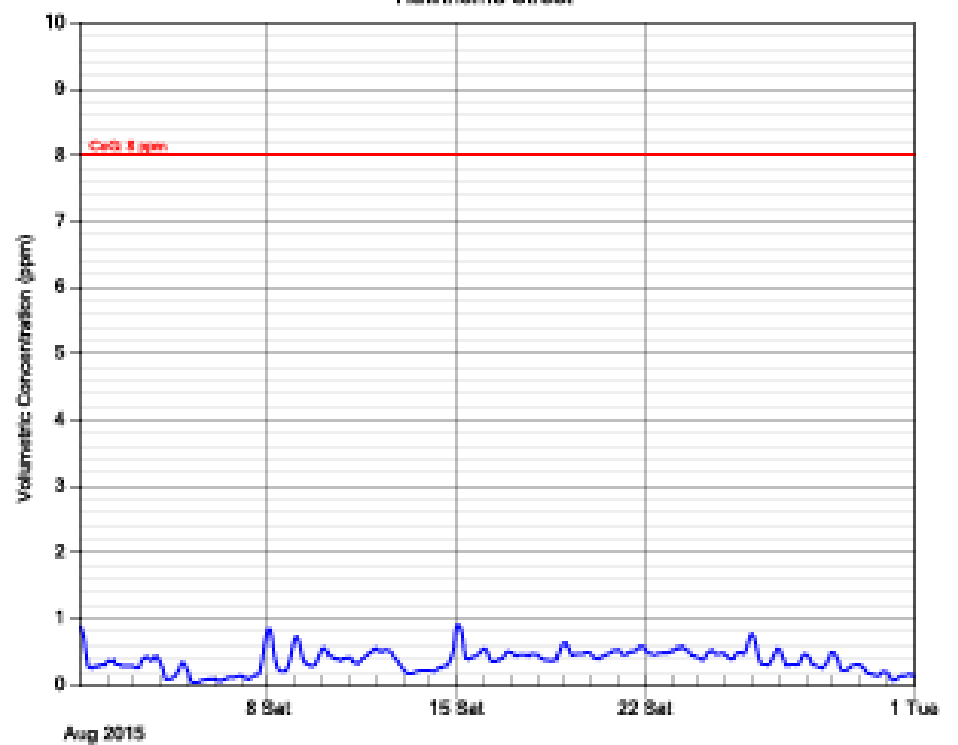
**1. Hawthorne St (Southern Low Level) - Maximum Values for August 2015**

Parameter	EPP Goal	Averaging Period	Maximum Value	Wind Direction	Date & Time
NO <sub>2</sub>	120 ppb	1 hour	50 ppb	130°	07/08/2015 21:00
CO	9 ppm	8 hours	0.9 ppm	177°	15/08/2015 02:00
PM <sub>2.5</sub>	25 µg/m <sup>3</sup>	24 hours	17.8 µg/m <sup>3</sup>	74°	08/08/2015
PM <sub>10</sub>	50 µg/m <sup>3</sup>	24 hours	25.3 µg/m <sup>3</sup>	33°	11/08/2015

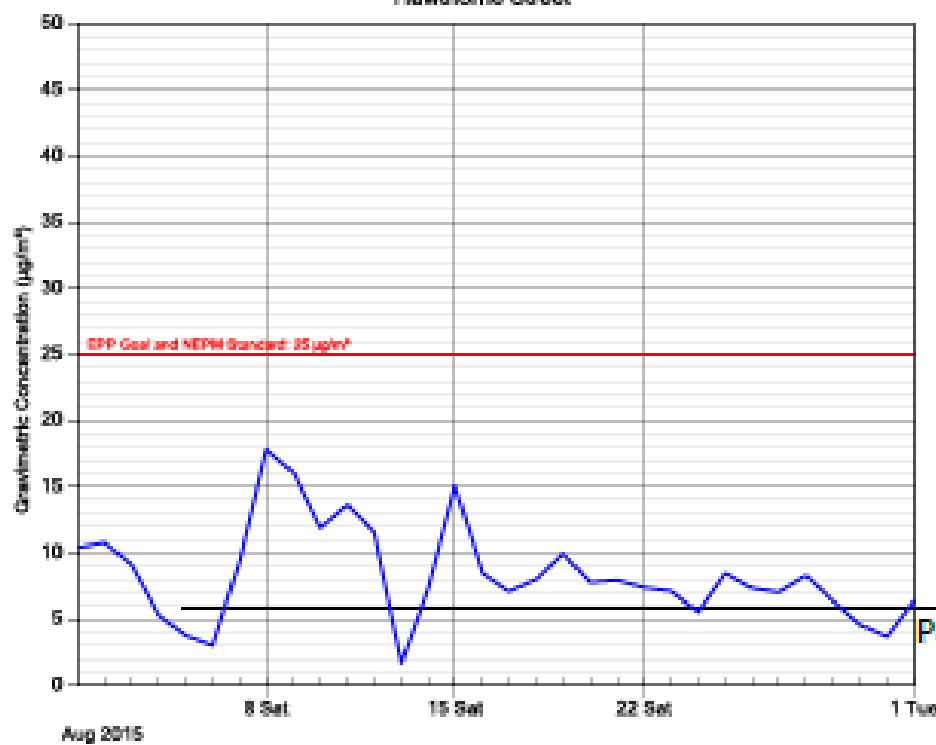
**NO<sub>2</sub>, 1 hour average**  
Hawthorne Street



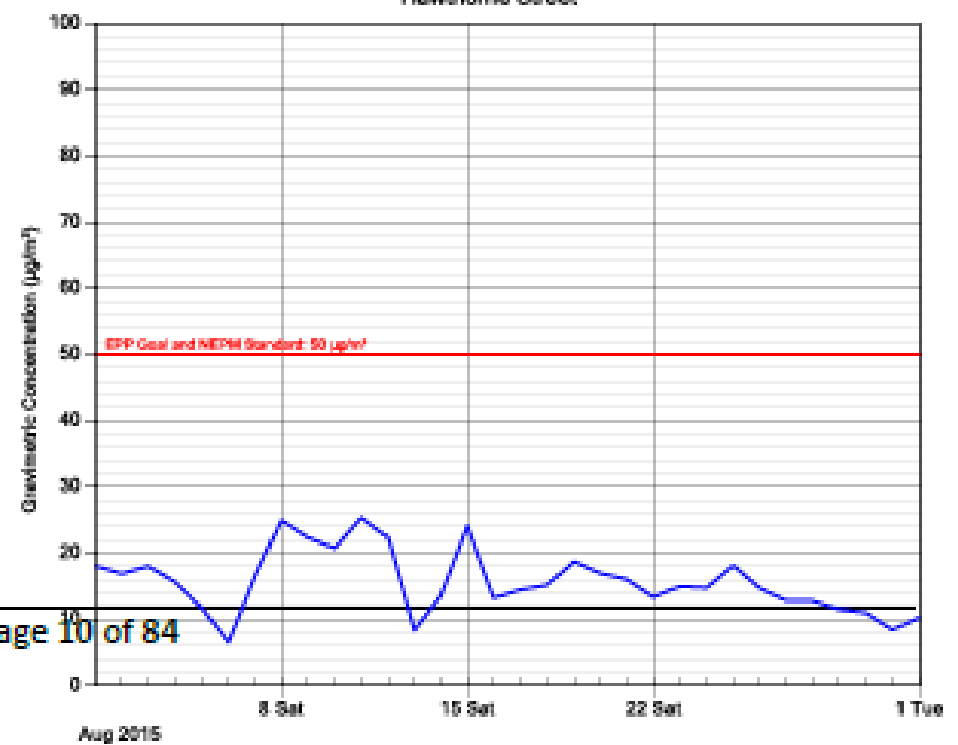
**CO, 8 hour rolling average**  
Hawthorne Street



**PM<sub>2.5</sub>, daily average**  
Hawthorne Street

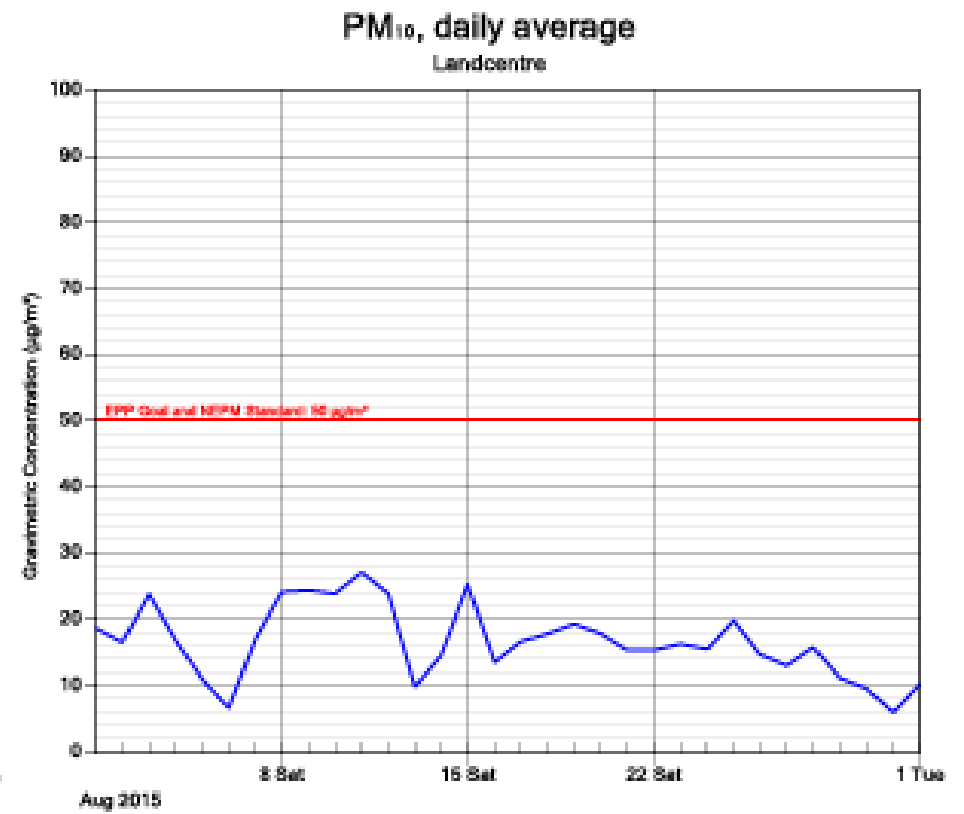
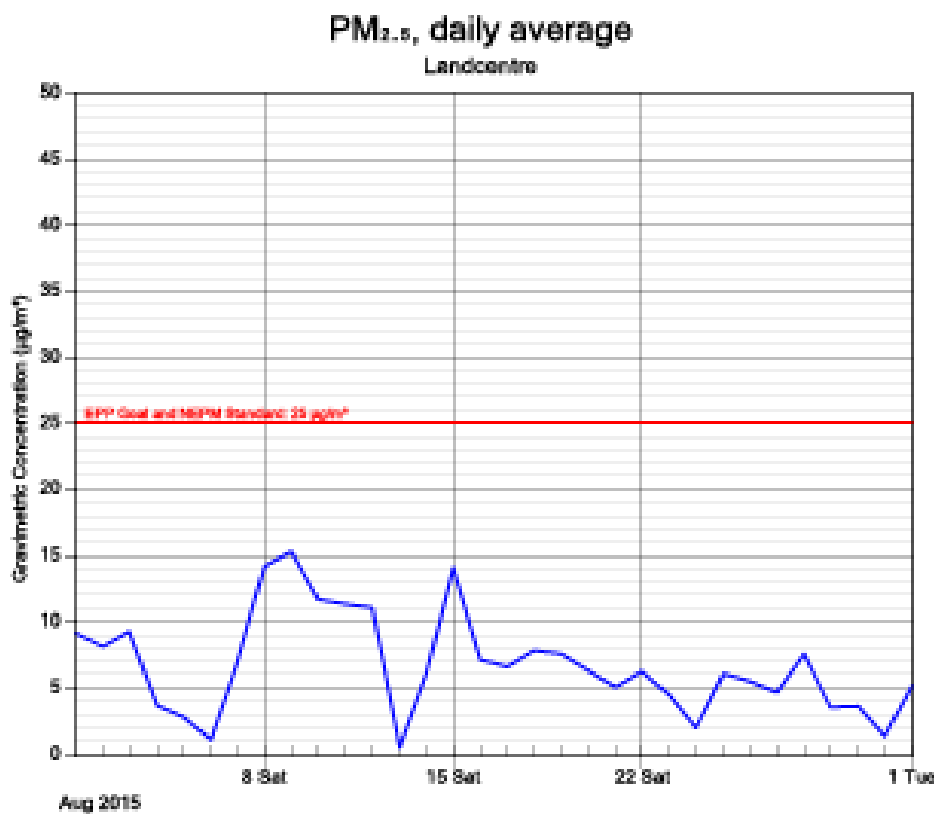
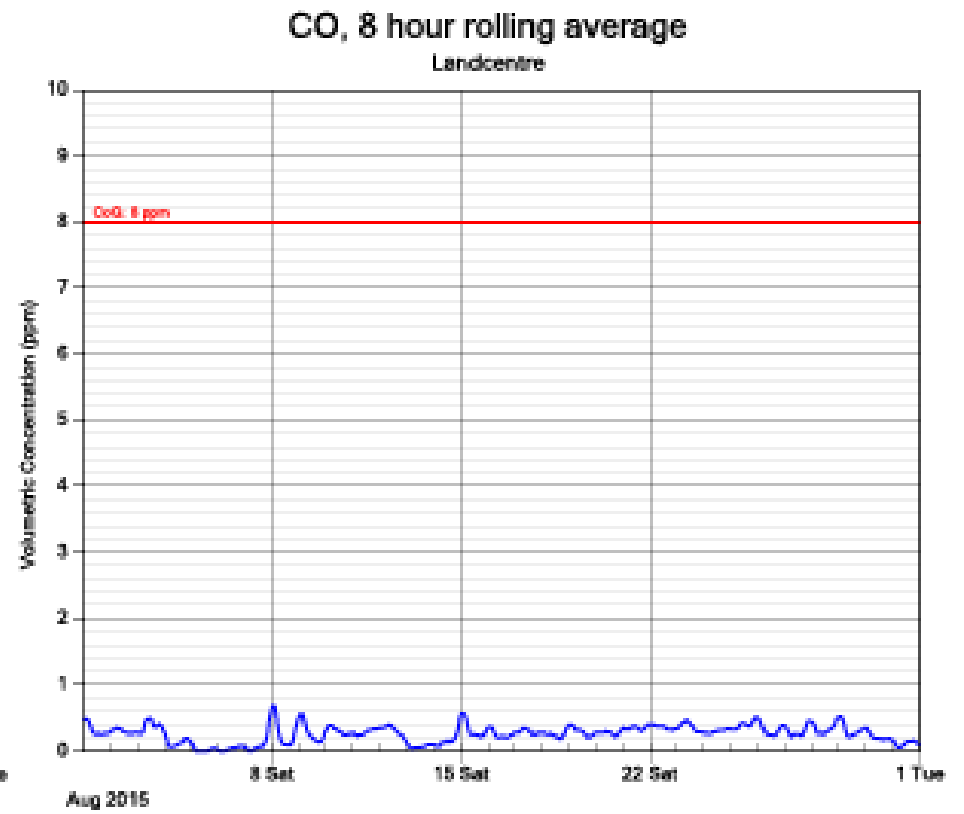
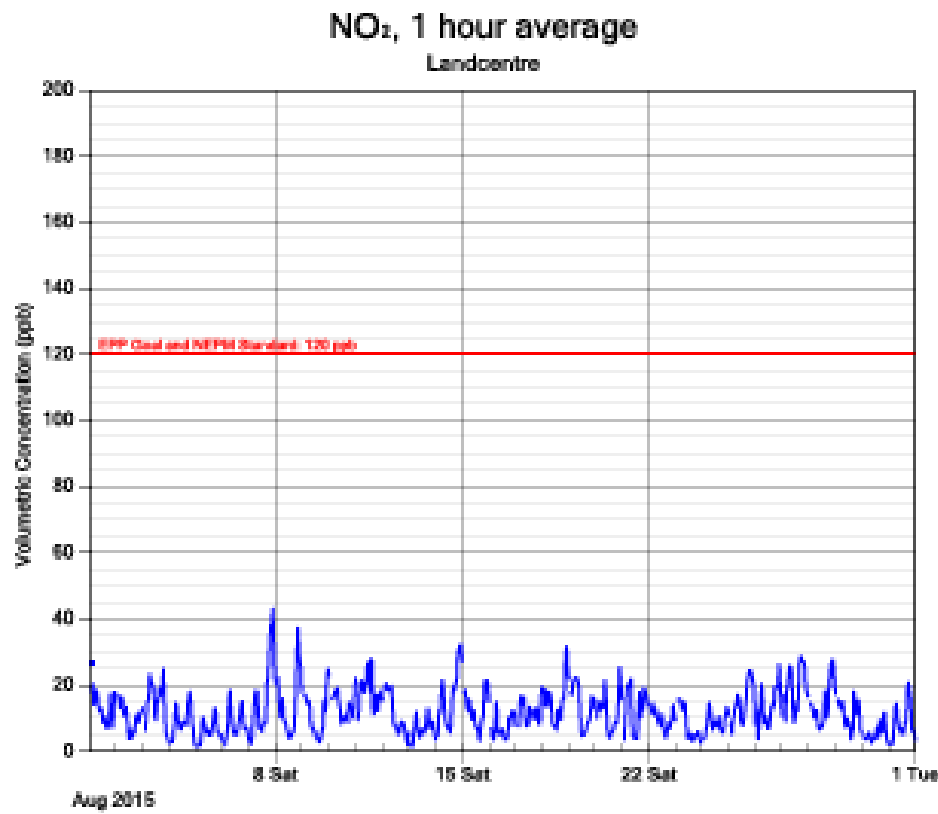


**PM<sub>10</sub>, daily average**  
Hawthorne Street



**2. Landcentre (Southern High Level) – Maximum Values for August 2015**

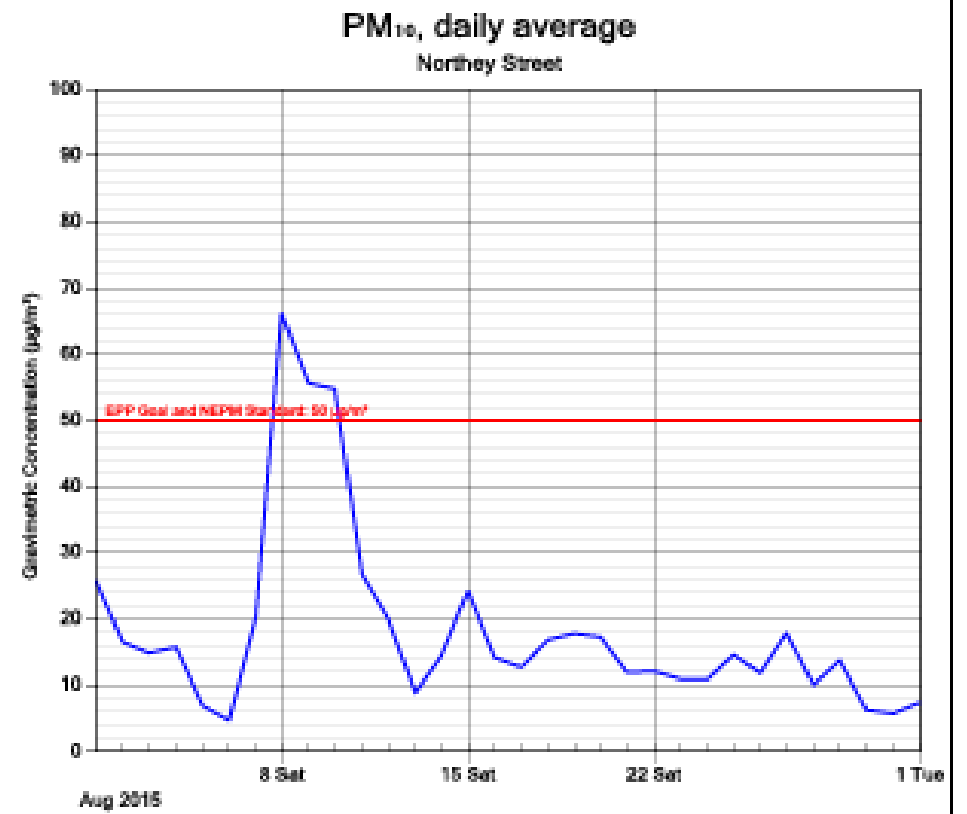
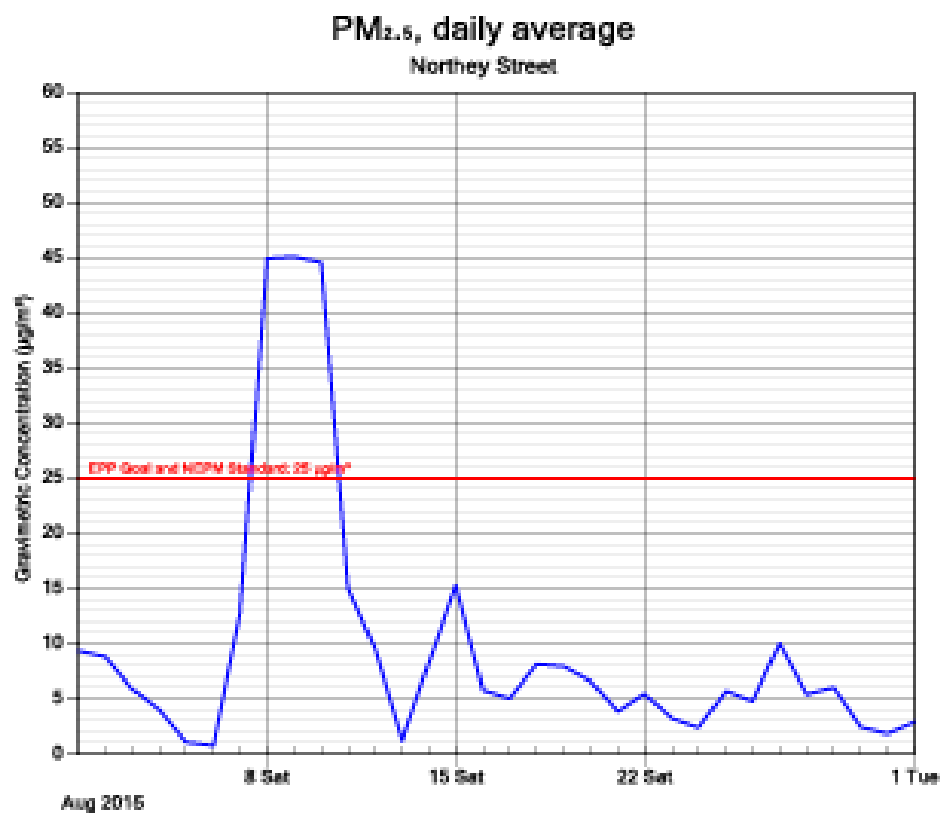
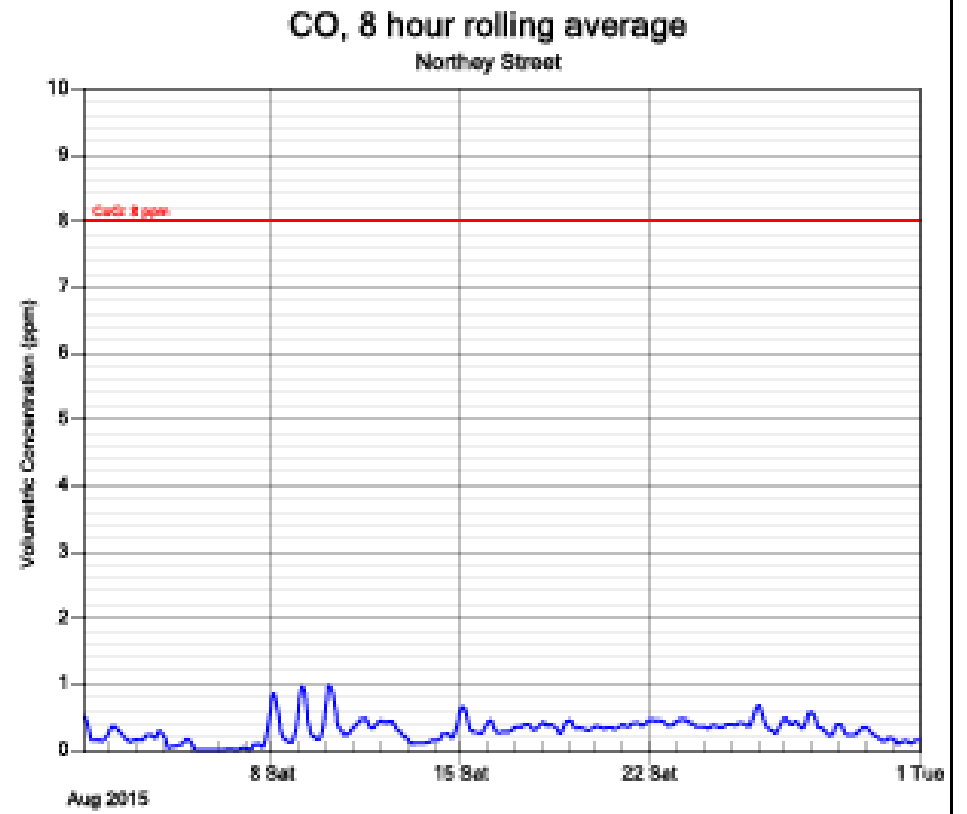
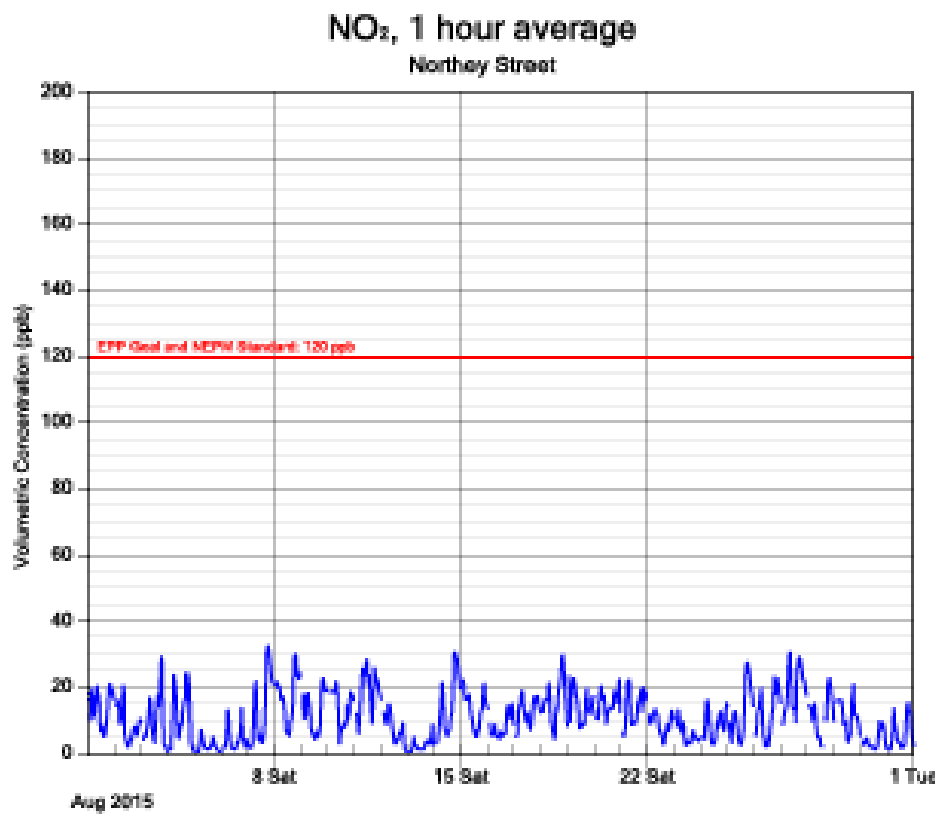
Parameter	EPP Goal	Averaging Period	Maximum Value	Wind Direction	Date & Time
NO <sub>2</sub>	120 ppb	1 hour	43 ppb	188°	07/08/2015 22:00
CO	9 ppm	8 hours	0.7 ppm	202°	08/08/2015 03:00
PM <sub>2.5</sub>	25 µg/m <sup>3</sup>	24 hours	15.3 µg/m <sup>3</sup>	106°	09/08/2015
PM <sub>10</sub>	50 µg/m <sup>3</sup>	24 hours	27.1 µg/m <sup>3</sup>	358°	11/08/2015



**Exceedances:** No exceedances for August 2015

**3. Northey St (Northern Low Level)– Maximum Values for August 2015**

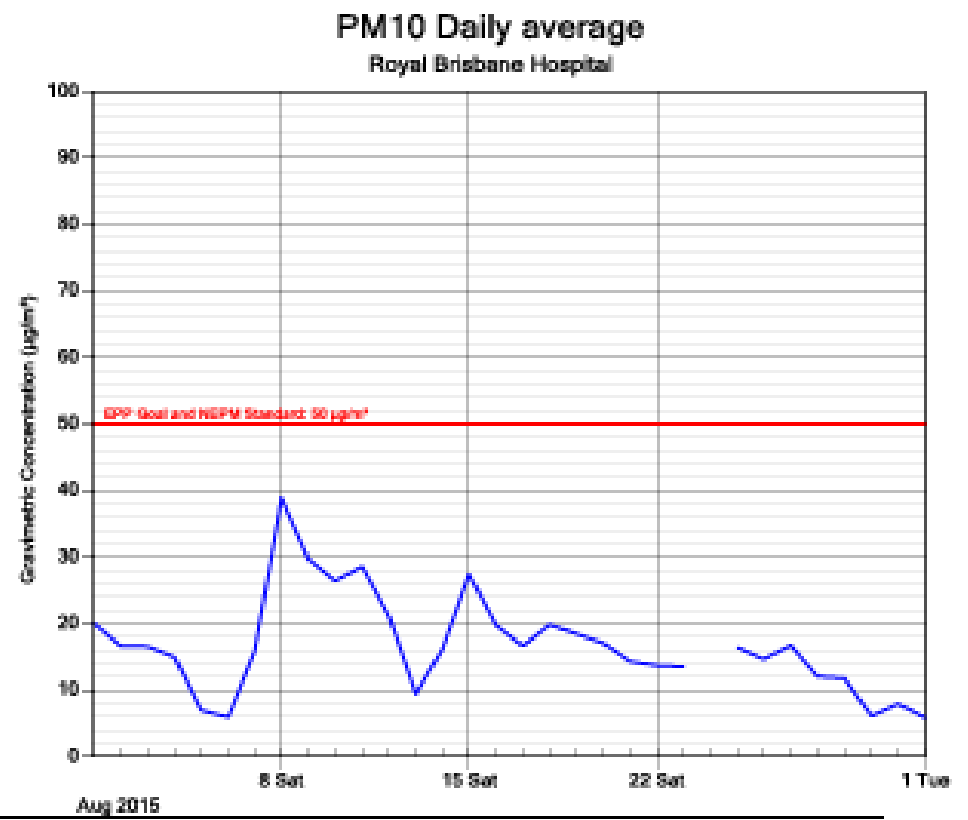
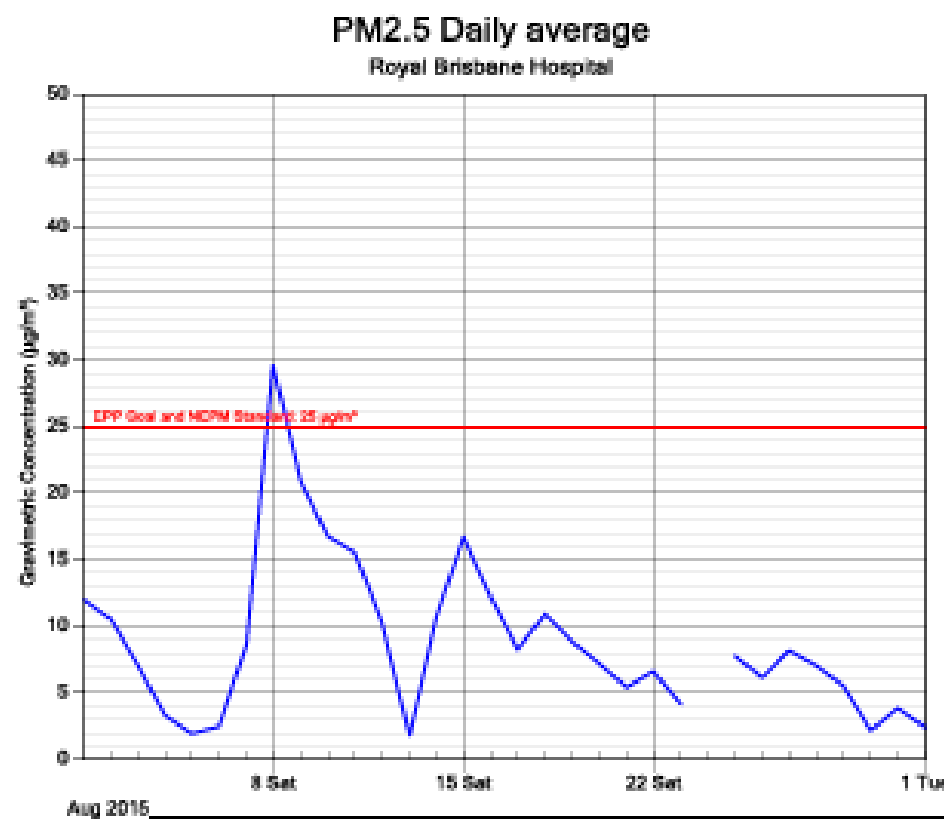
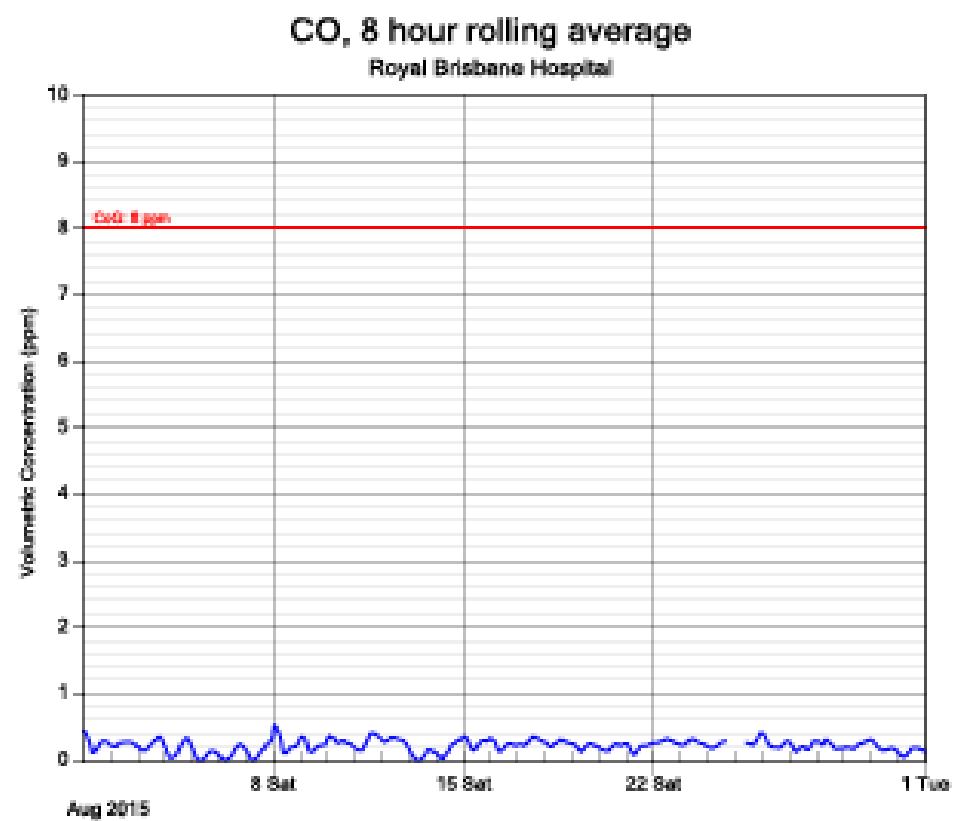
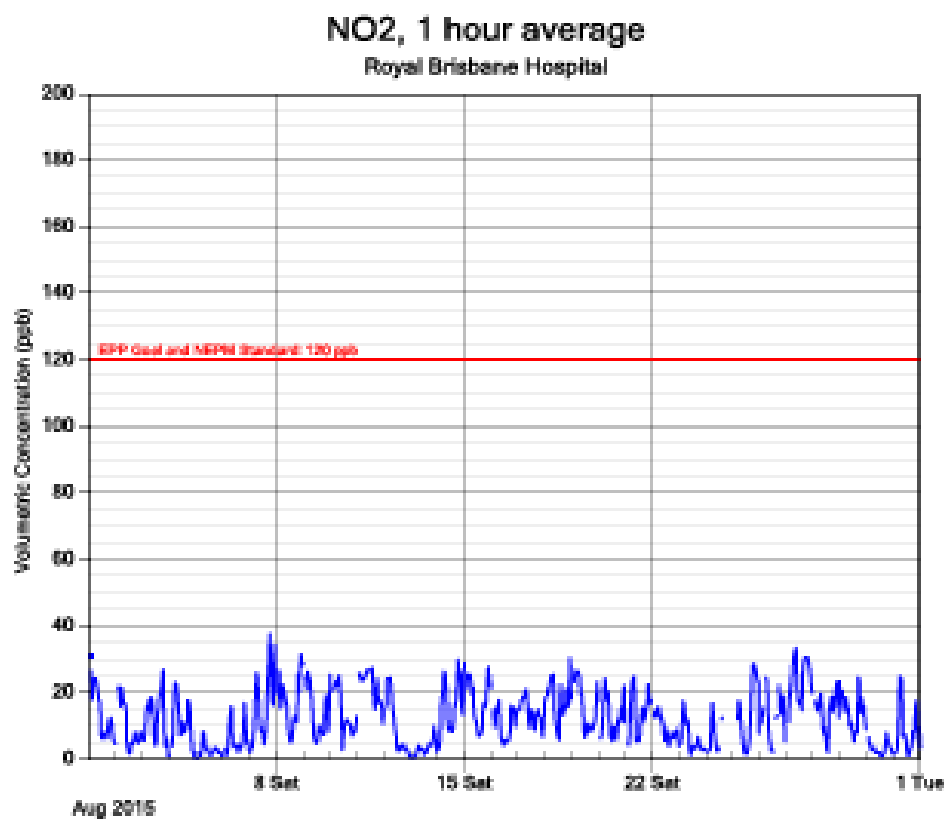
Parameter	EPP Goal	Averaging Period	Maximum Value	Wind Direction	Date & Time
NO <sub>2</sub>	120 ppb	1 hour	32 ppb	83°	07/08/2015 19:00
CO	9 ppm	8 hours	1.0 ppm	274°	10/08/2015 04:00
PM <sub>2.5</sub>	25 µg/m <sup>3</sup>	24 hours	45.0 µg/m <sup>3</sup>	171°	09/08/2015
PM <sub>10</sub>	50 µg/m <sup>3</sup>	24 hours	66.2 µg/m <sup>3</sup>	212°	08/08/2015



**Exceedances:** The PM<sub>2.5</sub> and PM<sub>10</sub> exceedances observed between 8-10 August 2015 were as a result of back burning around Albany Creek.

**4. Royal Brisbane Hospital (Northern High Level) – Maximum Values for August 2015**

Parameter	EPP Goal	Averaging Period	Maximum Value	Wind Direction	Date & Time
NO <sub>2</sub>	120 ppb	1 hour	38 ppb	38°	07/08/2015 19:00
CO	9 ppm	8 hours	0.5 ppm	36°	08/08/2015 02:00
PM <sub>2.5</sub>	25 µg/m <sup>3</sup>	24 hours	29.6 µg/m <sup>3</sup>	258°	08/08/2015
PM <sub>10</sub>	50 µg/m <sup>3</sup>	24 hours	38.9 µg/m <sup>3</sup>	258°	08/08/2015



**Exceedances:** The PM<sub>2.5</sub> exceedance observed on 8 August 2015 were as a result of back burning around Albany Creek.