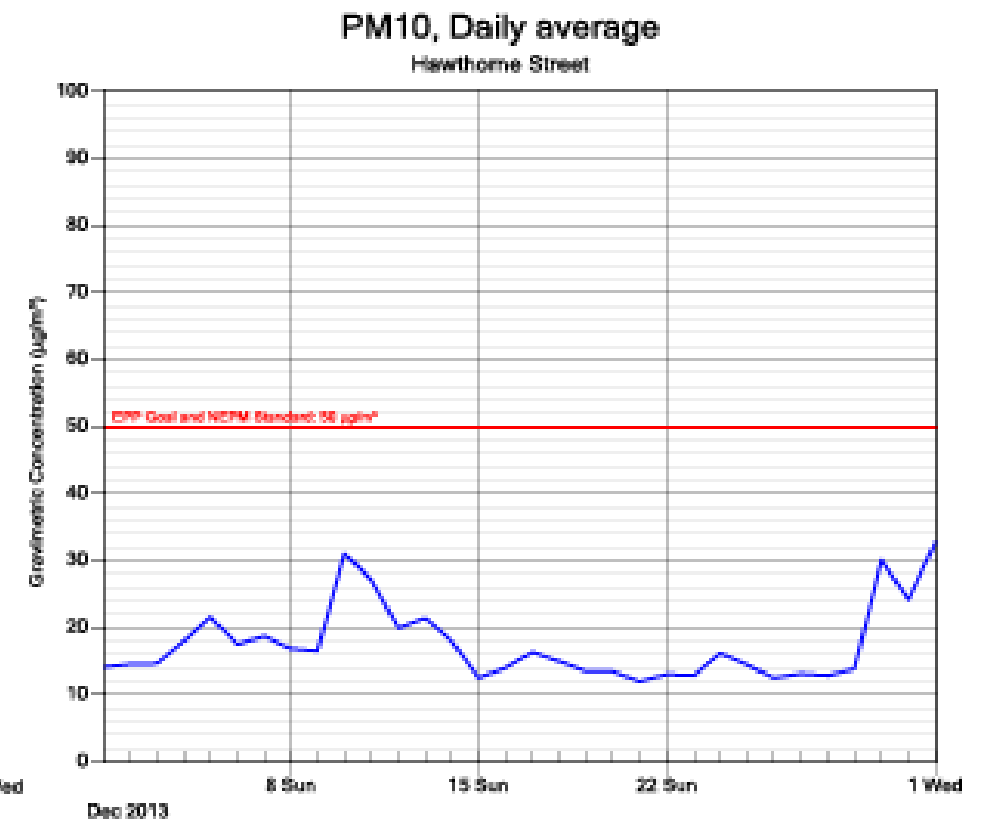
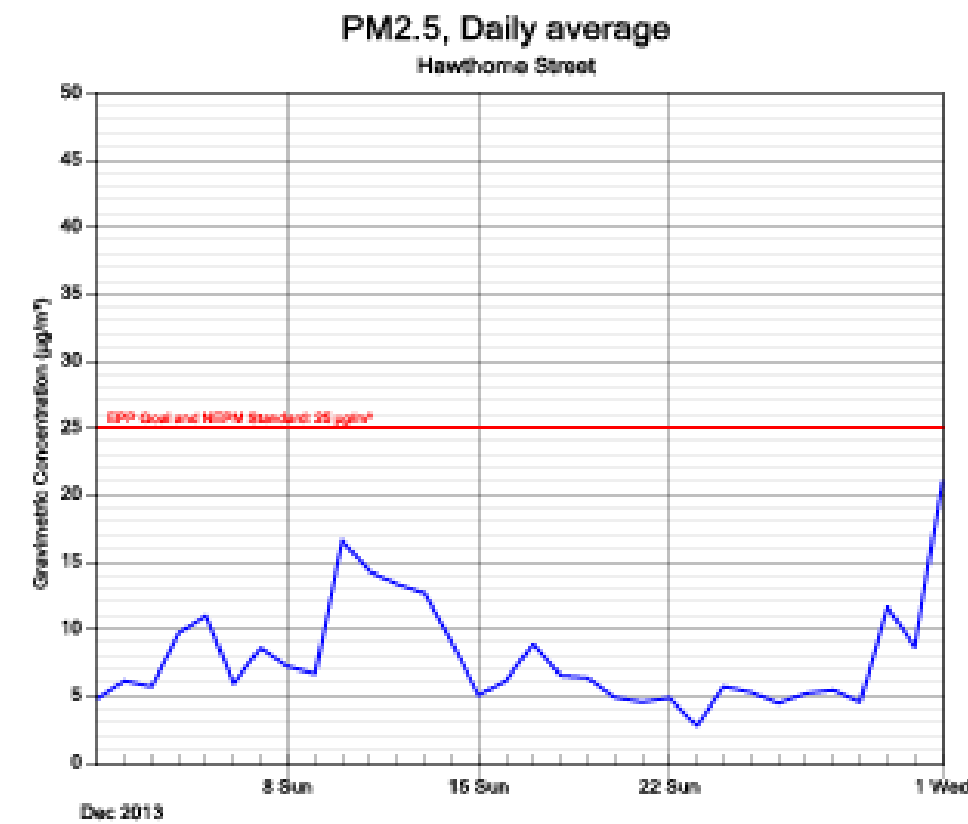
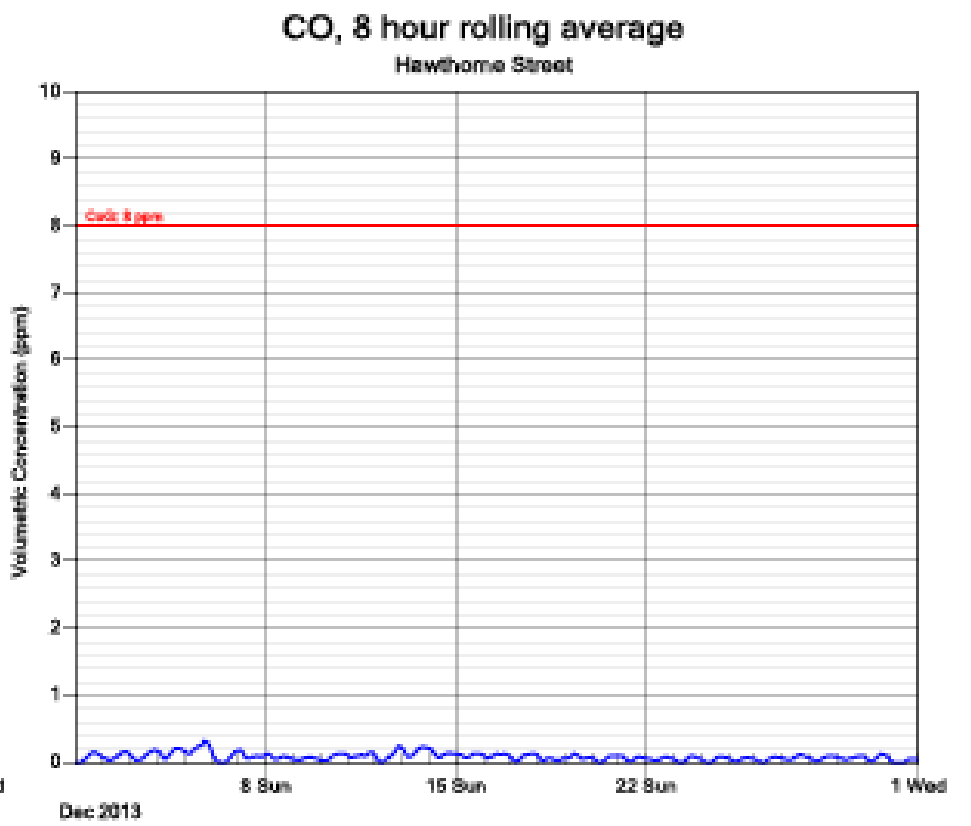
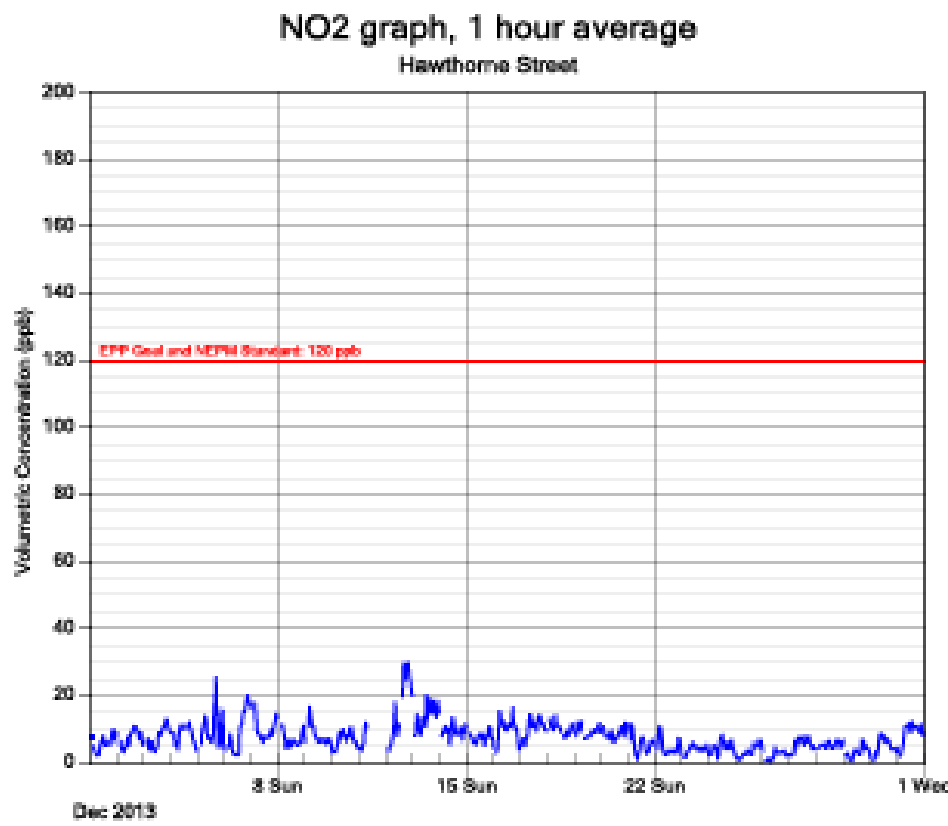


**1. Hawthorne St (Southern Low Level) - Maximum Values for December 2013**

Parameter	EPP Goal	Averaging Period	Maximum Value	Wind Direction	Date & Time
NO <sub>2</sub>	120 ppb	1 hour	30 ppb	40°	12/12/2013 20:00
CO	9 ppm	8 hours	0.32 ppm	262°	05/12/2013 18:00
PM <sub>2.5</sub>	25 µg/m <sup>3</sup>	24 hours	16.6 µg/m <sup>3</sup>	25°	10/12/2013
PM <sub>10</sub>	50 µg/m <sup>3</sup>	24 hours	31.1 µg/m <sup>3</sup>	25°	10/12/2013

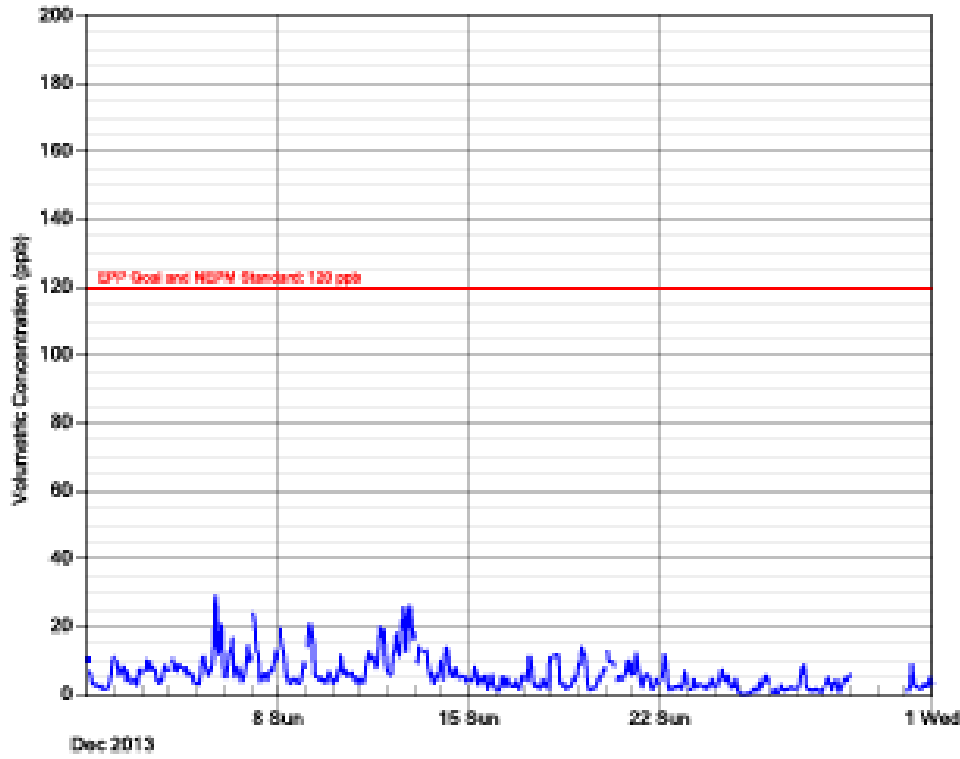


**Exceedances:** No exceedances for December 2013

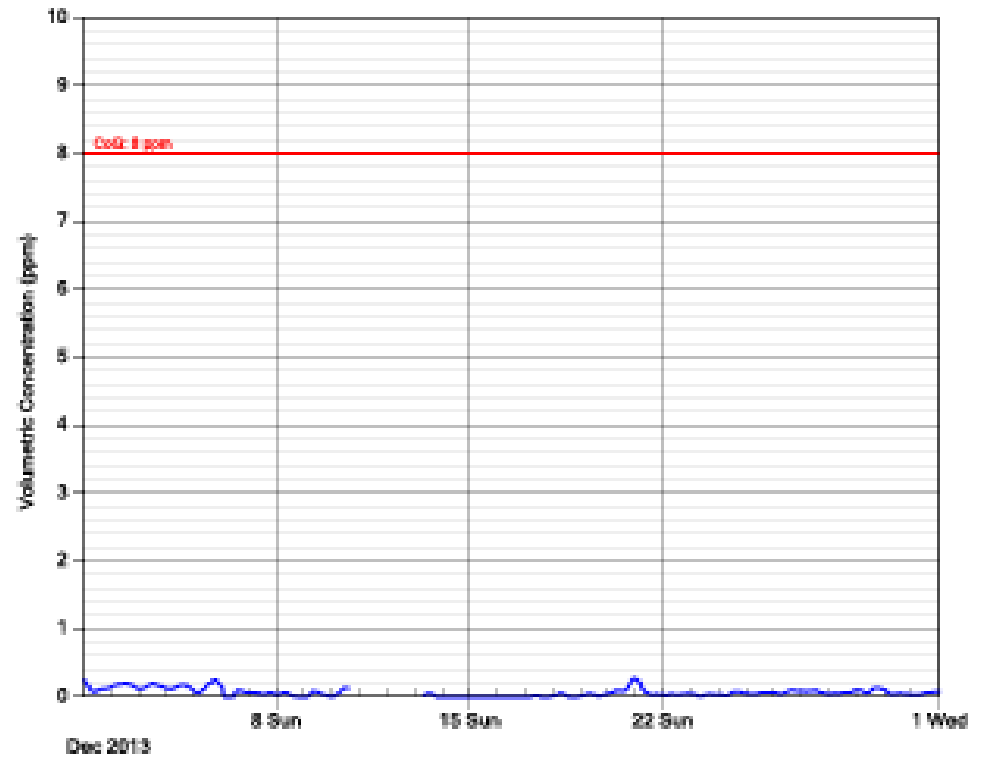
**2. Landcentre (Southern High Level) – Maximum Values for December 2013**

Parameter	EPP Goal	Averaging Period	Maximum Value	Wind Direction	Date & Time
NO <sub>2</sub>	120 ppb	1 hour	29 ppb	348°	05/12/2013 17:00
CO	9 ppm	8 hours	0.27 ppm	13°	20/12/2013 23:00
PM <sub>2.5</sub>	25 µg/m <sup>3</sup>	24 hours	11.2 µg/m <sup>3</sup>	345°	12/12/2013
PM <sub>10</sub>	50 µg/m <sup>3</sup>	24 hours	33.1 µg/m <sup>3</sup>	129°	30/12/2013

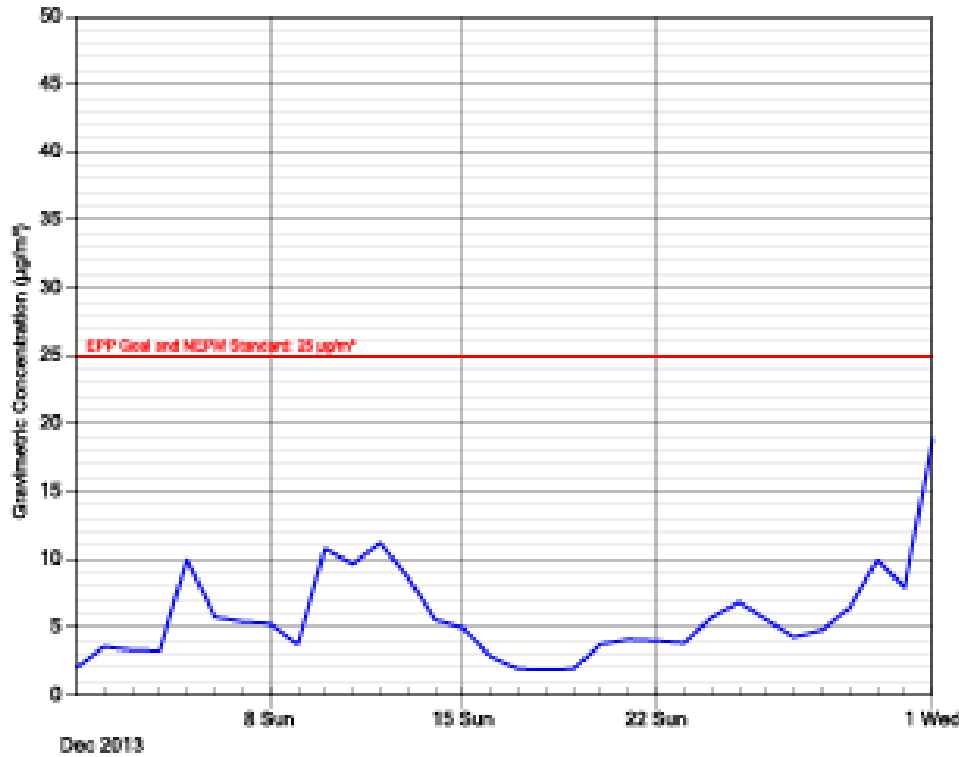
**NO<sub>2</sub>, 1 hour average**  
Landcentre



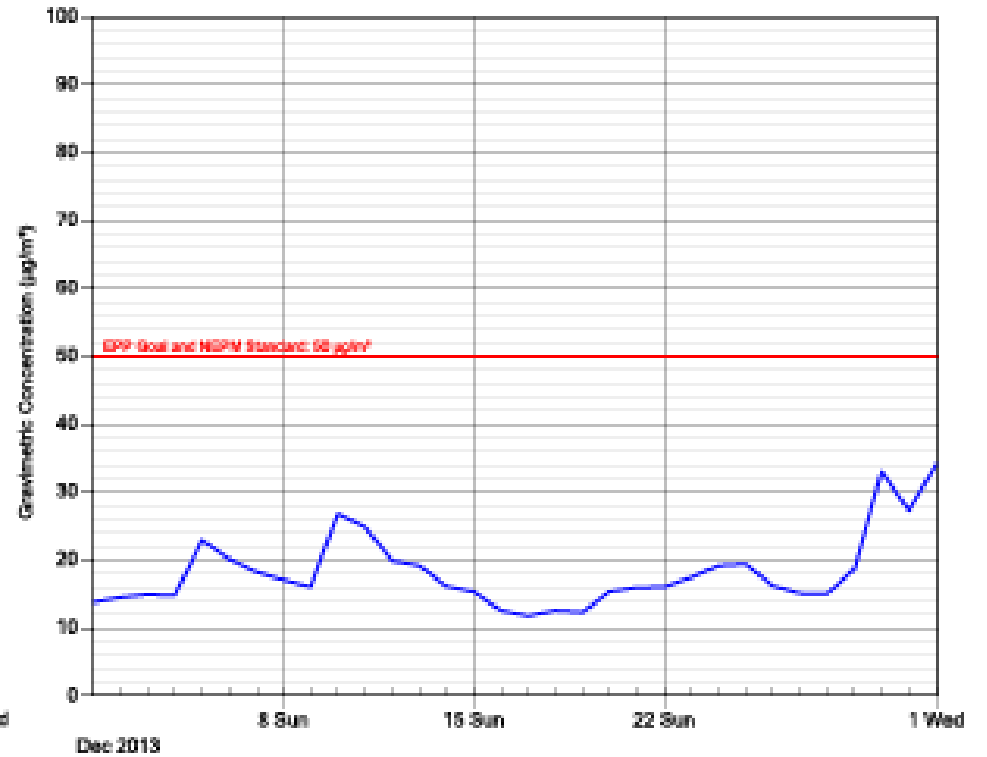
**CO, 8 hour rolling average**  
Landcentre



**PM<sub>2.5</sub>, Daily average**  
Landcentre



**PM<sub>10</sub>, Daily average**  
Landcentre

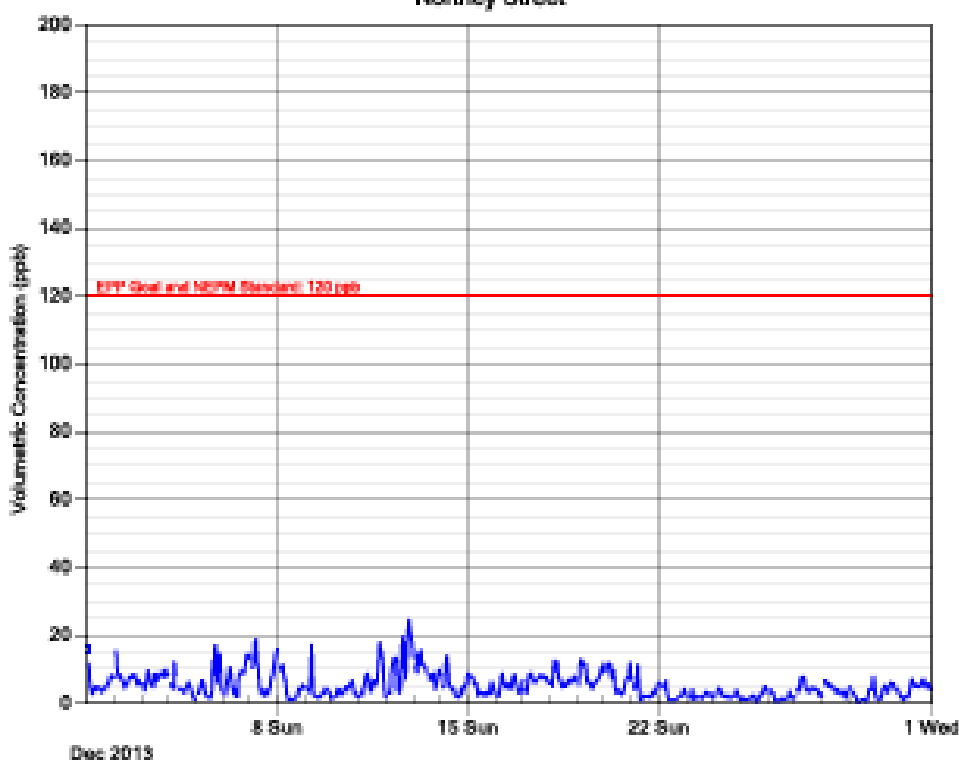


**Exceedances:** No exceedances for December 2013

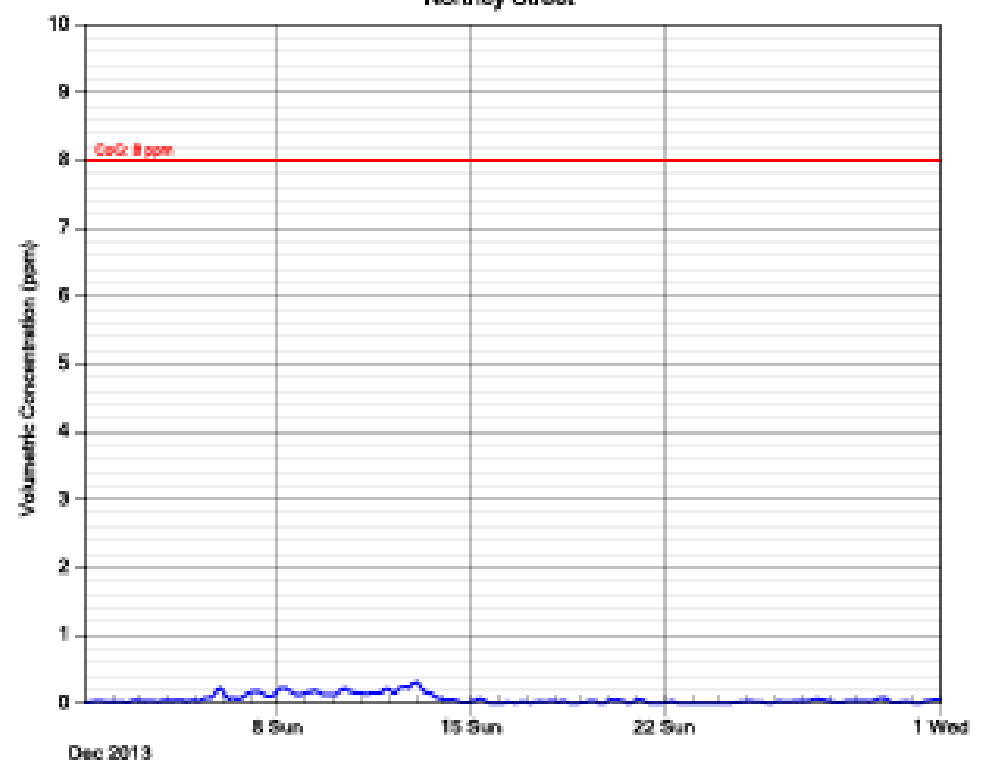
**3. Northey St (Northern Low Level)– Maximum Values for December 2013**

Parameter	EPP Goal	Averaging Period	Maximum Value	Wind Direction	Date & Time
NO <sub>2</sub>	120 ppb	1 hour	25 ppb	43°	12/12/2013 20:00
CO	9 ppm	8 hours	0.31 ppm	261°	13/12/2013 01:00
PM <sub>2.5</sub>	25 µg/m <sup>3</sup>	24 hours	14 µg/m <sup>3</sup>	276°	05/12/2013
PM <sub>10</sub>	50 µg/m <sup>3</sup>	24 hours	29.6 µg/m <sup>3</sup>	83°	30/12/2013

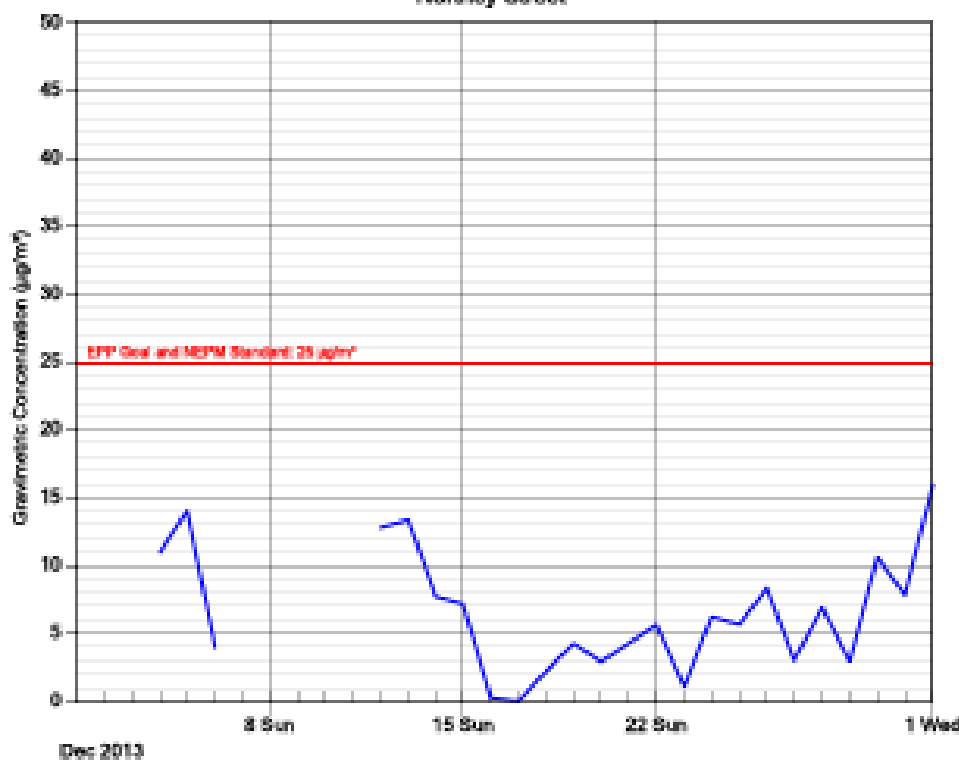
**NO<sub>2</sub>, 1 hour average**  
Northey Street



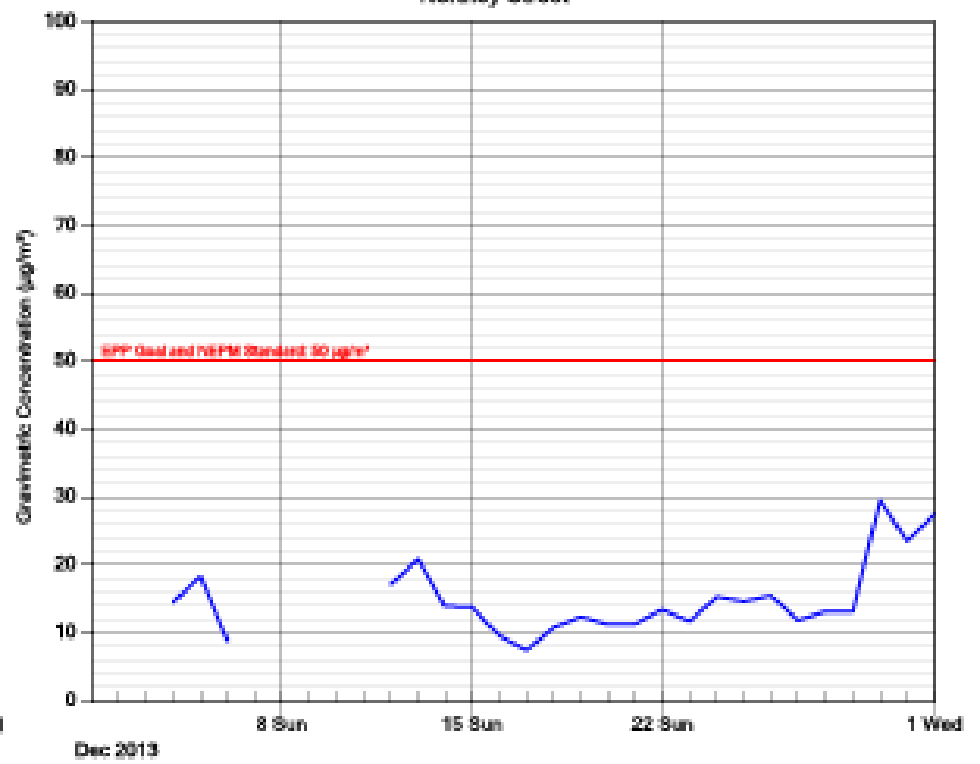
**CO, 8 hour rolling average**  
Northey Street



**PM<sub>2.5</sub> Daily average**  
Northey Street



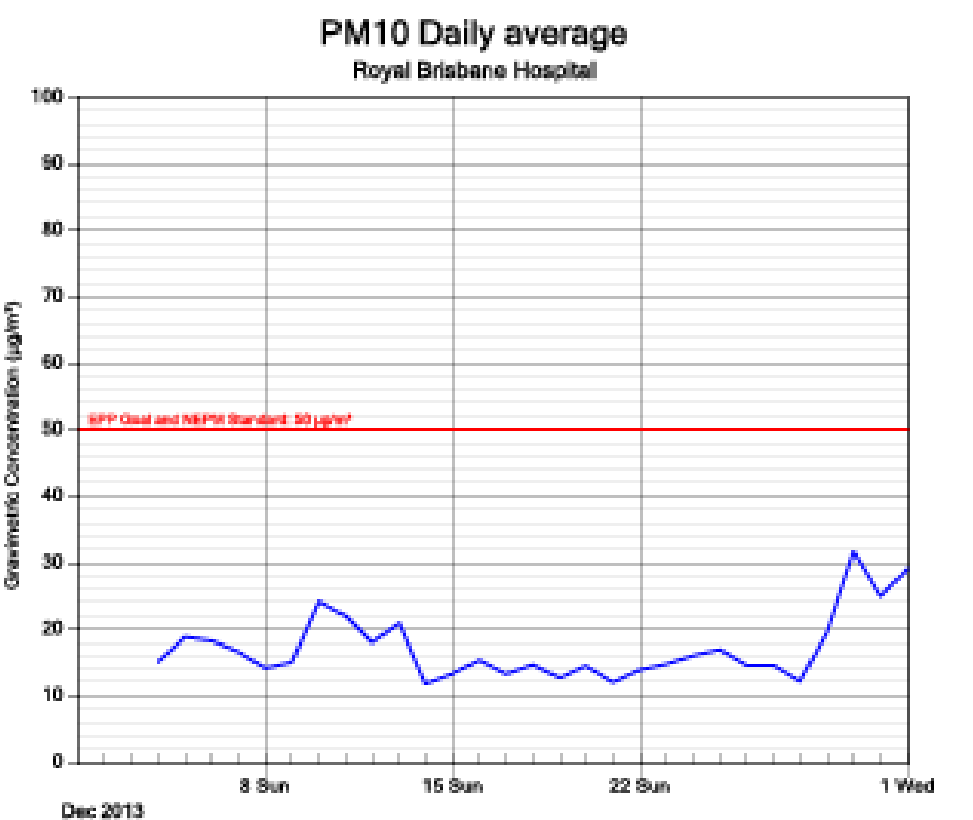
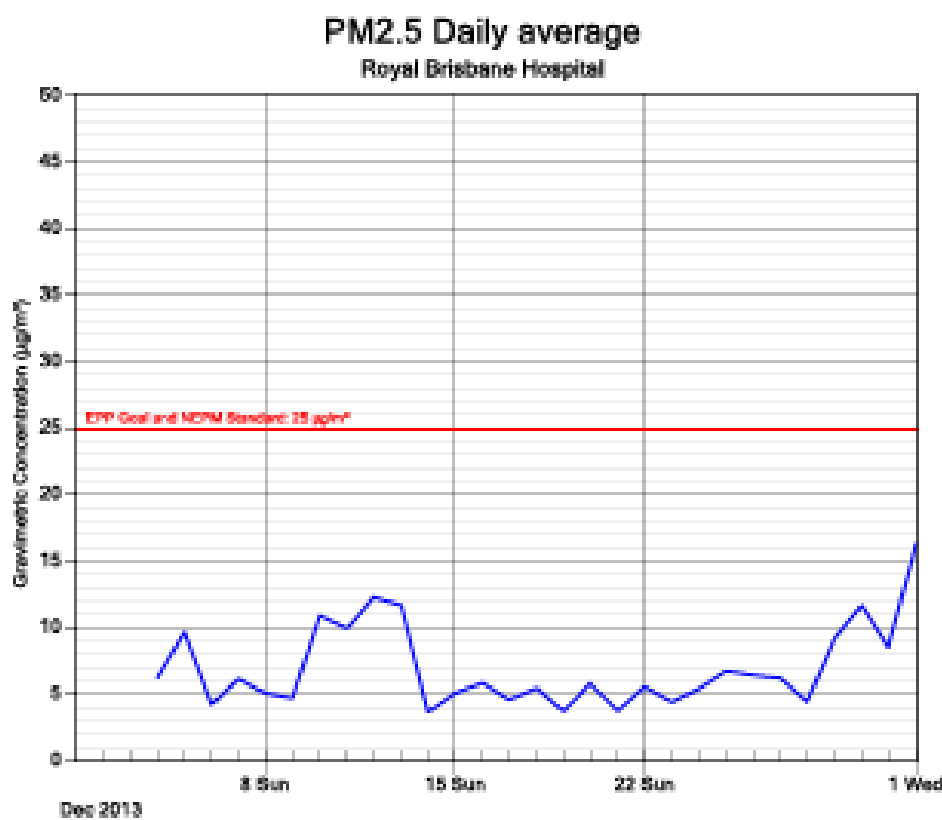
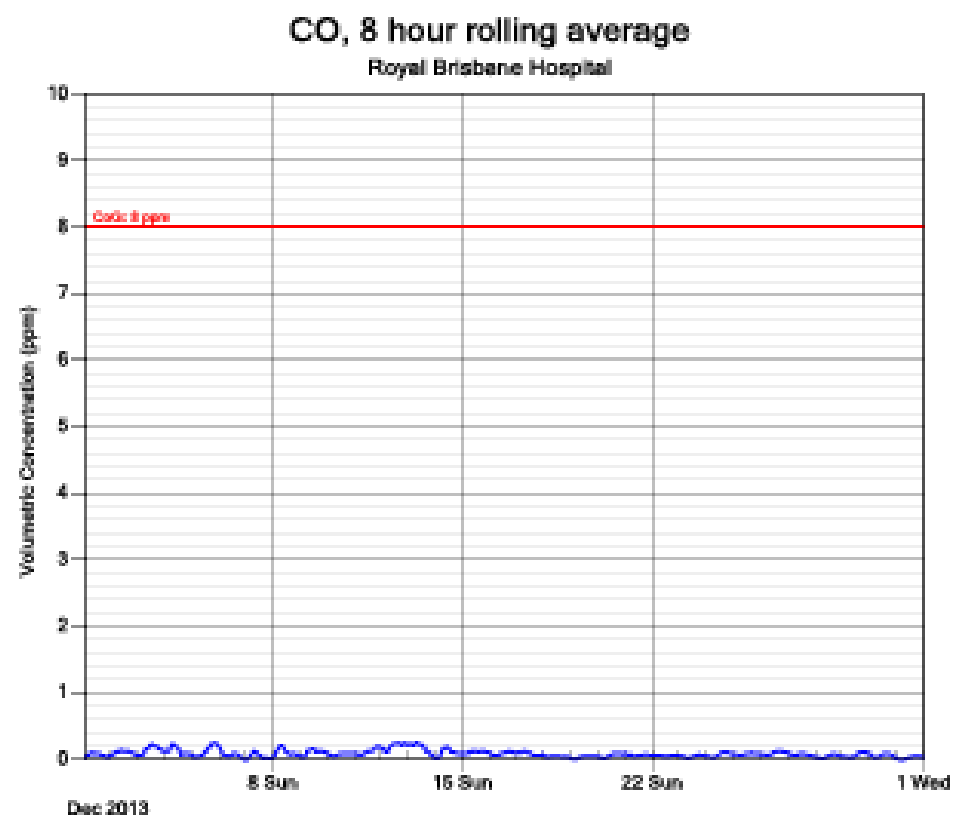
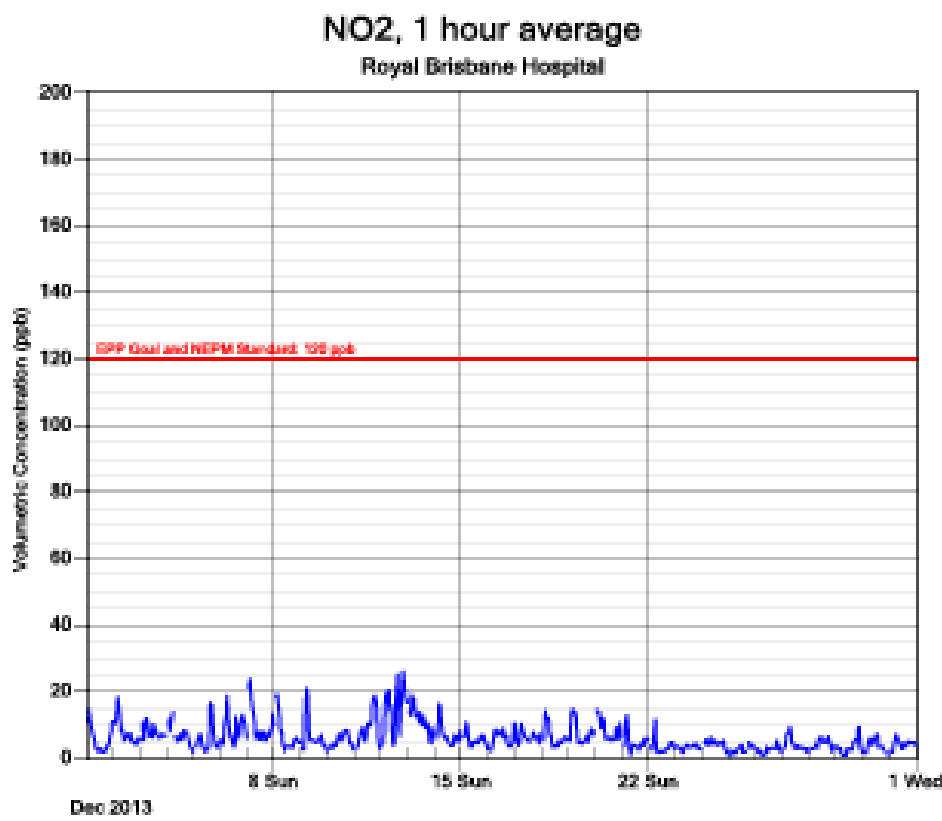
**PM<sub>10</sub> Daily average**  
Northey Street



**Exceedances:** No exceedances for December 2013

**4. Royal Brisbane Hospital (Northern High Level) – Maximum Values for December 2013**

Parameter	EPP Goal	Averaging Period	Maximum Value	Wind Direction	Date & Time
NO <sub>2</sub>	120 ppb	1 hour	26 ppb	187°	12/12/2013 20:00
CO	9 ppm	8 hours	0.25 ppm	197°	13/12/2013 07:00
PM <sub>2.5</sub>	25 µg/m <sup>3</sup>	24 hours	12.3 µg/m <sup>3</sup>	296°	12/12/2013
PM <sub>10</sub>	50 µg/m <sup>3</sup>	24 hours	31.7 µg/m <sup>3</sup>	85°	30/12/2013



**Exceedances:** No exceedances for December 2013