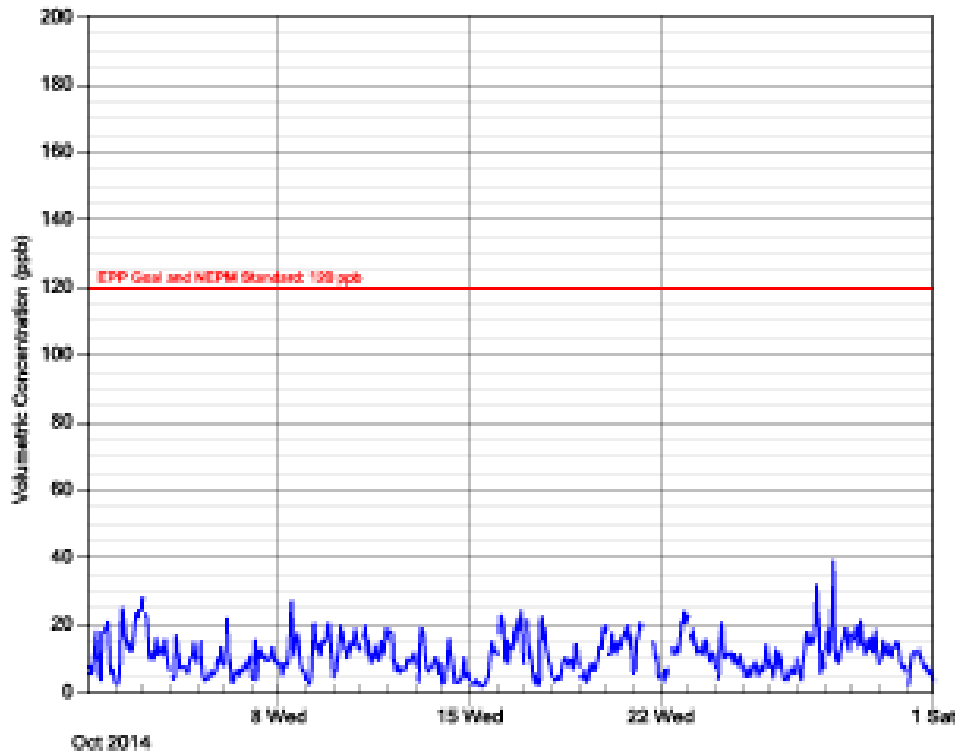


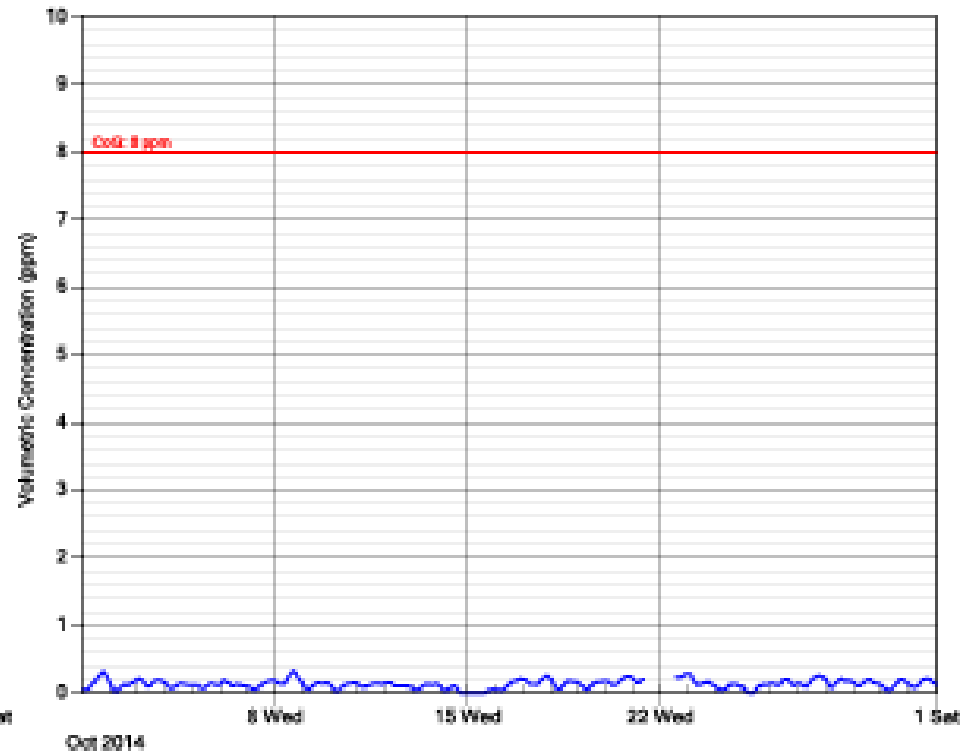
**1. Hawthorne St (Southern Low Level) - Maximum Values for October 2014**

Parameter	EPP Goal	Averaging Period	Maximum Value	Wind Direction	Date & Time
NO <sub>2</sub>	120 ppb	1 hour	39 ppb	92°	28/10/2014 08:00
CO	9 ppm	8 hours	0.3 ppm	97°	08/10/2014 16:00
PM <sub>2.5</sub>	25 µg/m <sup>3</sup>	24 hours	19 µg/m <sup>3</sup>	40°	26/10/2014
PM <sub>10</sub>	50 µg/m <sup>3</sup>	24 hours	34 µg/m <sup>3</sup>	108°	29/10/2014

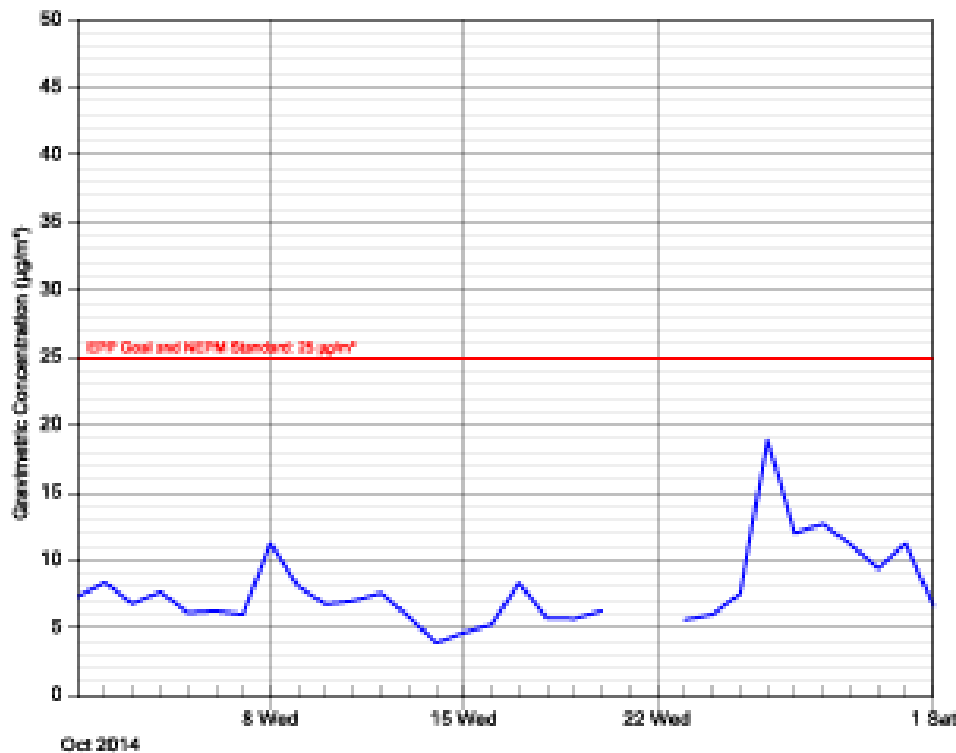
**NO<sub>2</sub> graph, 1 hour average**  
Hawthorne Street



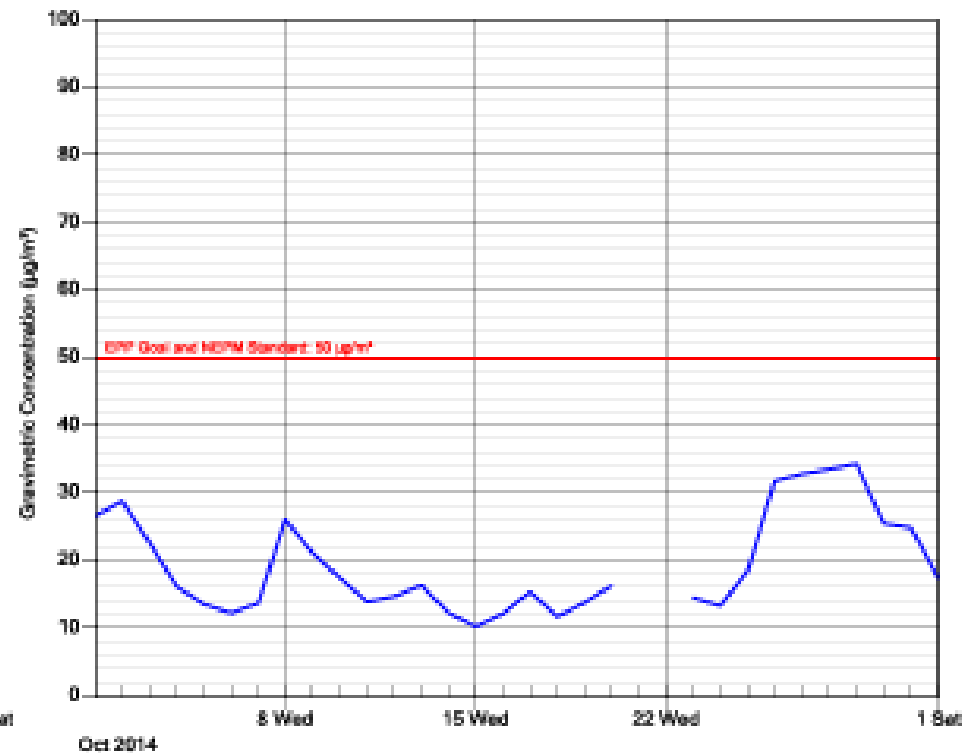
**CO, 8 hour rolling average**  
Hawthorne Street



**PM<sub>2.5</sub>, Daily average**  
Hawthorne Street



**PM<sub>10</sub>, Daily average**  
Hawthorne Street

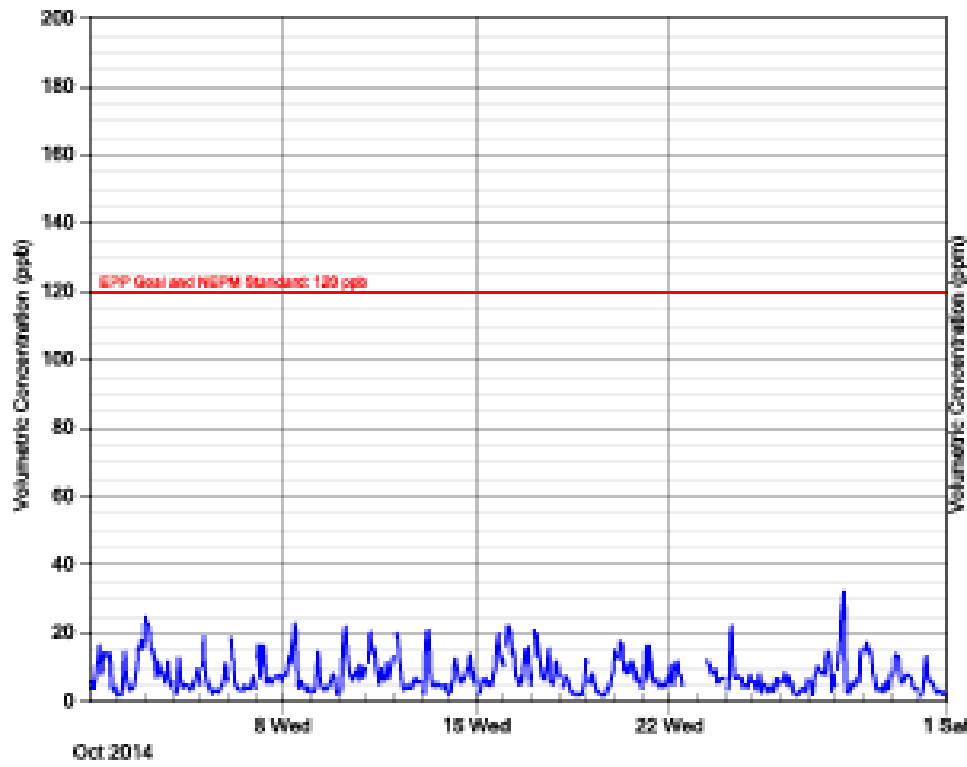


**Exceedances:** No exceedances for October 2014

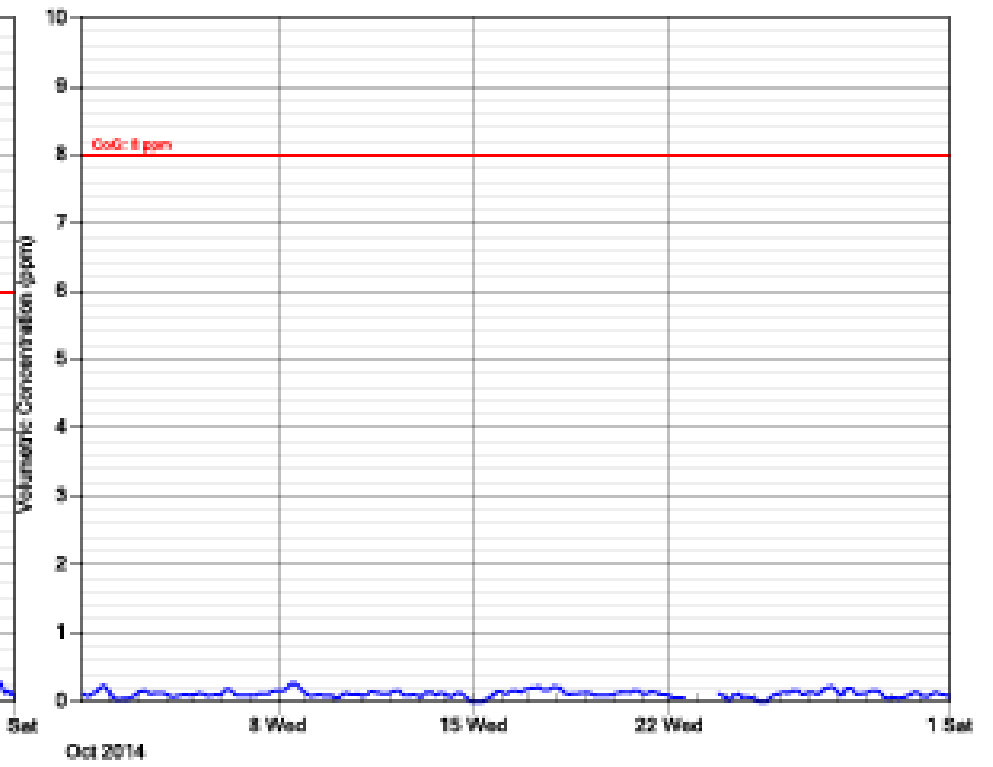
**2. Landcentre (Southern High Level) – Maximum Values for October 2014**

Parameter	EPP Goal	Averaging Period	Maximum Value	Wind Direction	Date & Time
NO <sub>2</sub>	120 ppb	1 hour	32 ppb	109°	28/10/2014 08:00
CO	9 ppm	8 hours	0.3 ppm	91°	08/10/2014 13:00
PM <sub>2.5</sub>	25 µg/m <sup>3</sup>	24 hours	16 µg/m <sup>3</sup>	17°	26/10/2014
PM <sub>10</sub>	50 µg/m <sup>3</sup>	24 hours	39 µg/m <sup>3</sup>	124°	29/10/2014

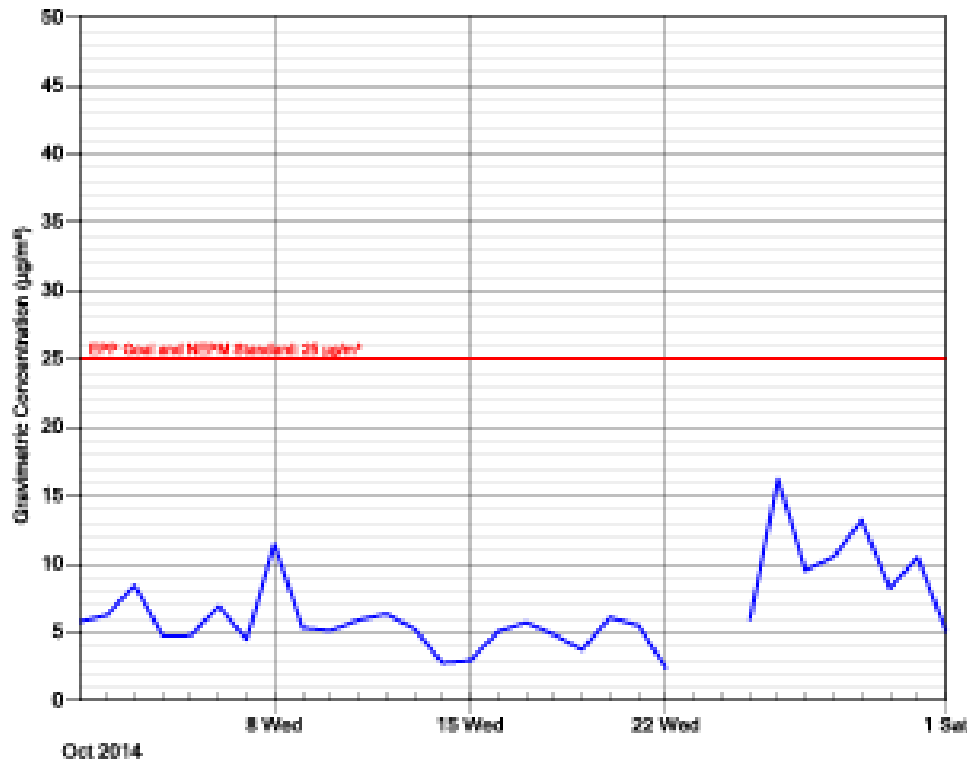
**NO<sub>2</sub>, 1 hour average**  
Landcentre



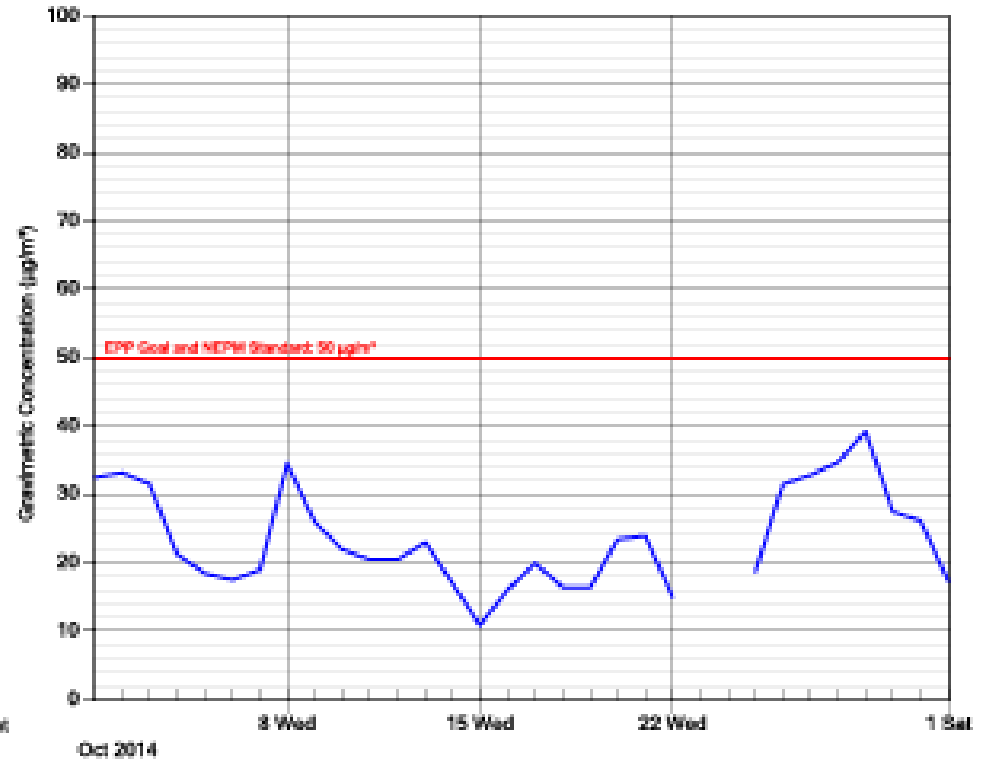
**CO, 8 hour rolling average**  
Landcentre



**PM<sub>2.5</sub>, Daily average**  
Landcentre



**PM<sub>10</sub>, Daily average**  
Landcentre

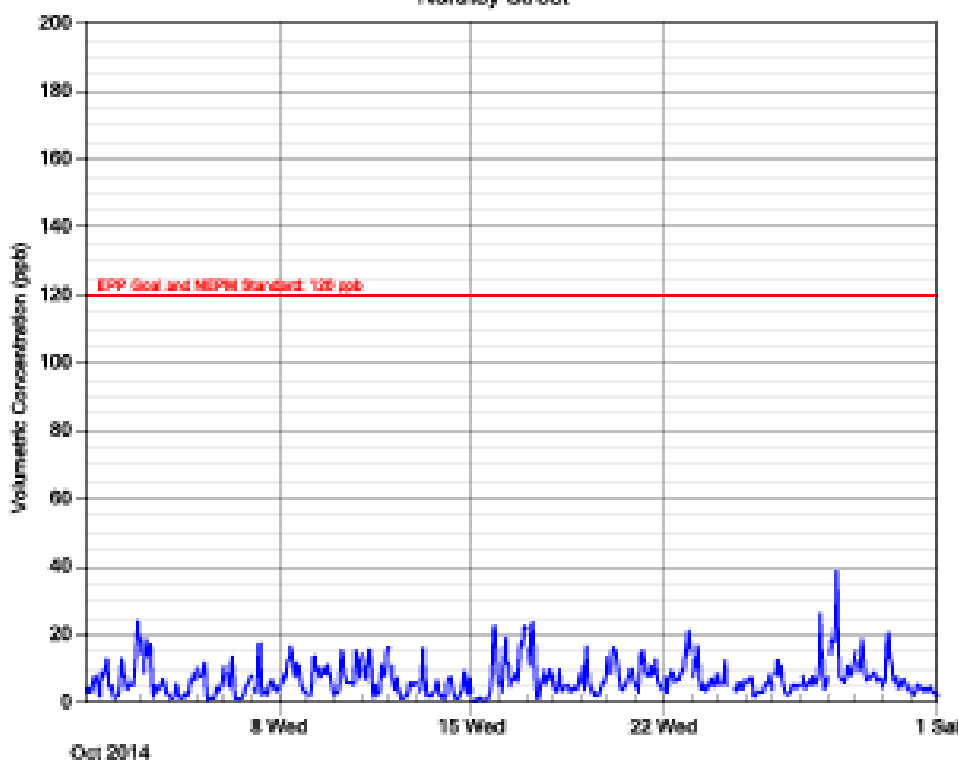


**Exceedances:** No exceedances for October 2014

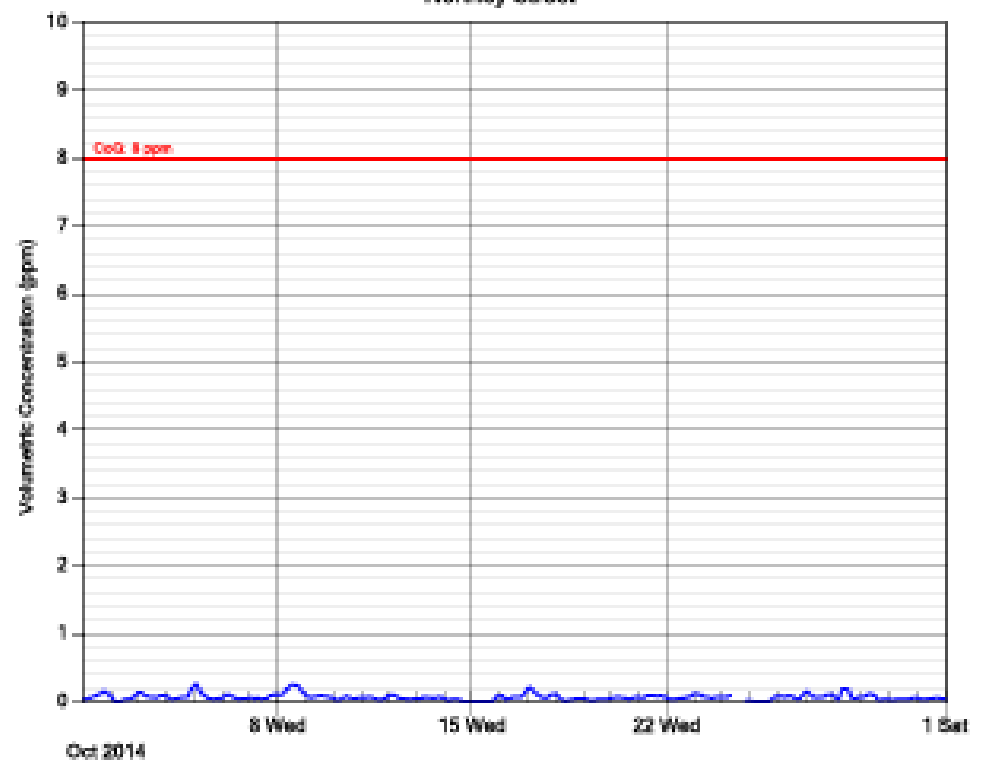
**3. Northey St (Northern Low Level)– Maximum Values for October 2014**

Parameter	EPP Goal	Averaging Period	Maximum Value	Wind Direction	Date & Time
NO <sub>2</sub>	120 ppb	1 hour	39 ppb	76°	28/10/2014 07:00
CO	9 ppm	8 hours	0.3 ppm	257°	05/10/2014 02:00
PM <sub>2.5</sub>	25 µg/m <sup>3</sup>	24 hours	15 µg/m <sup>3</sup>	48°	26/10/2014
PM <sub>10</sub>	50 µg/m <sup>3</sup>	24 hours	32 µg/m <sup>3</sup>	48°	26/10/2014

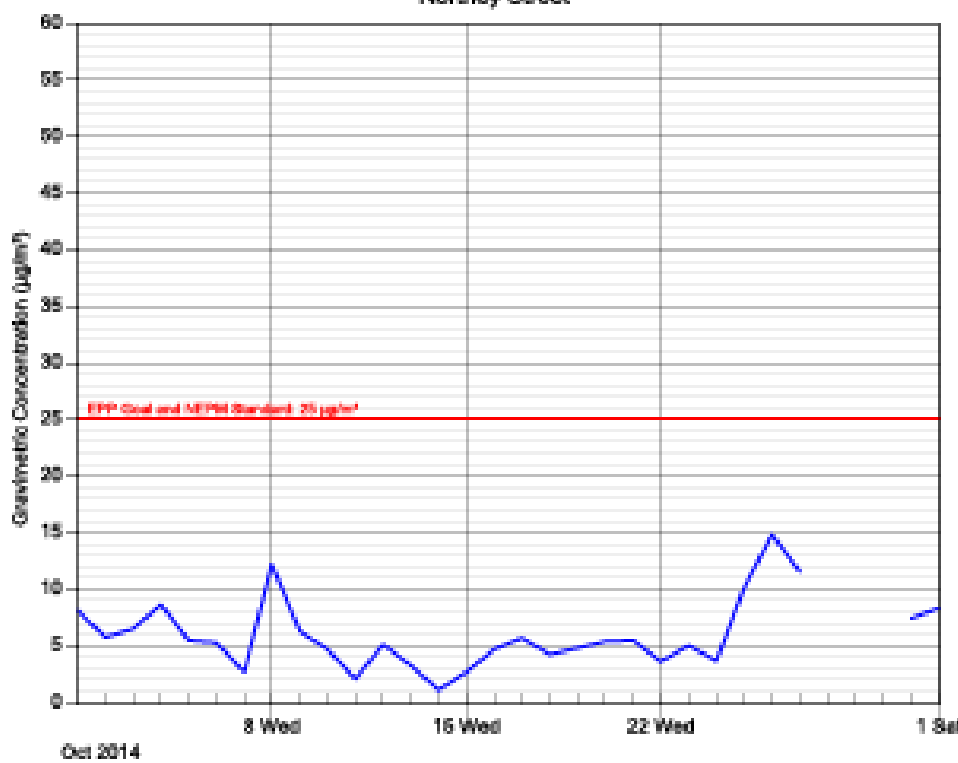
**NO<sub>2</sub>, 1 hour average**  
Northey Street



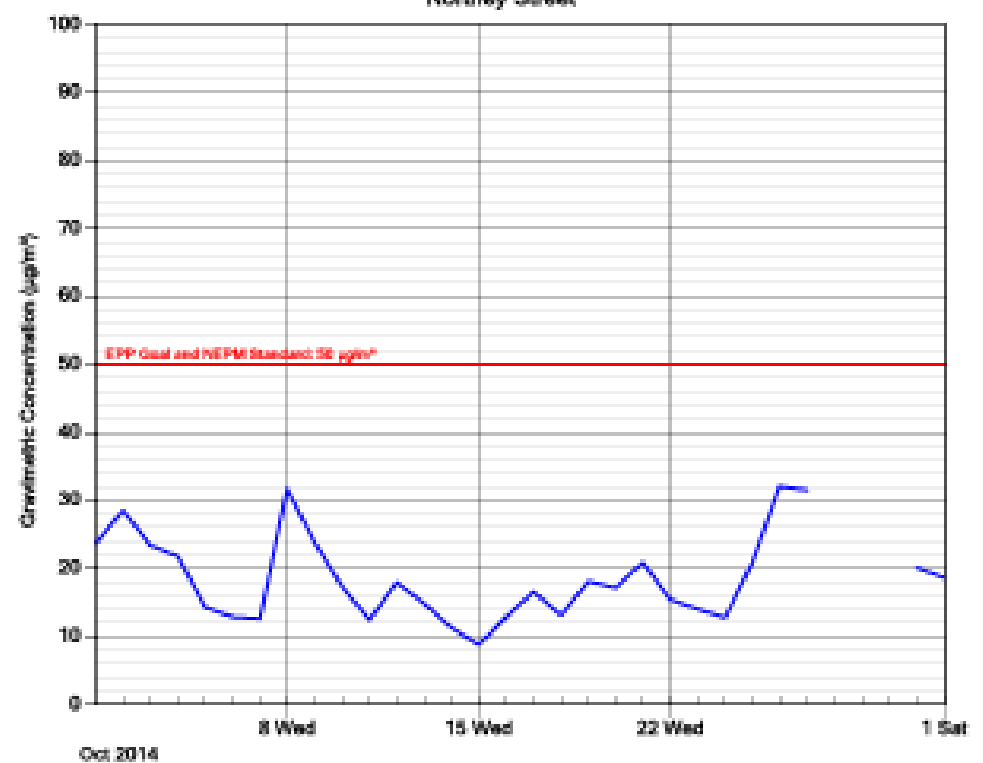
**CO, 8 hour rolling average**  
Northey Street



**PM<sub>2.5</sub> Daily average**  
Northey Street



**PM<sub>10</sub> Daily average**  
Northey Street

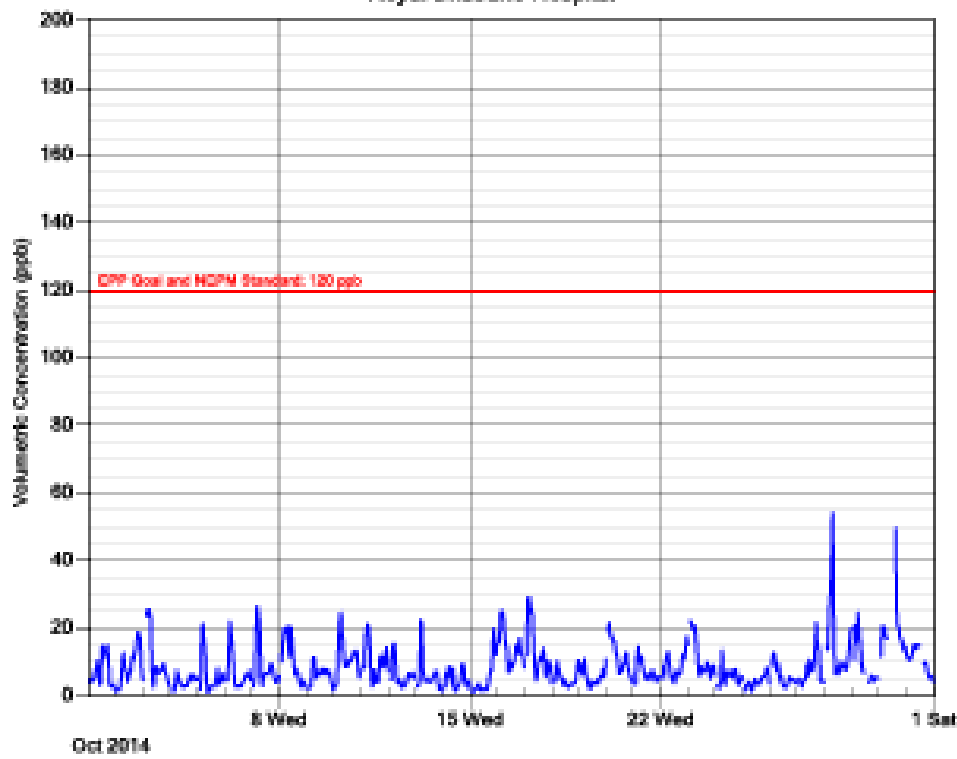


**Exceedances:** No exceedances for October 2014

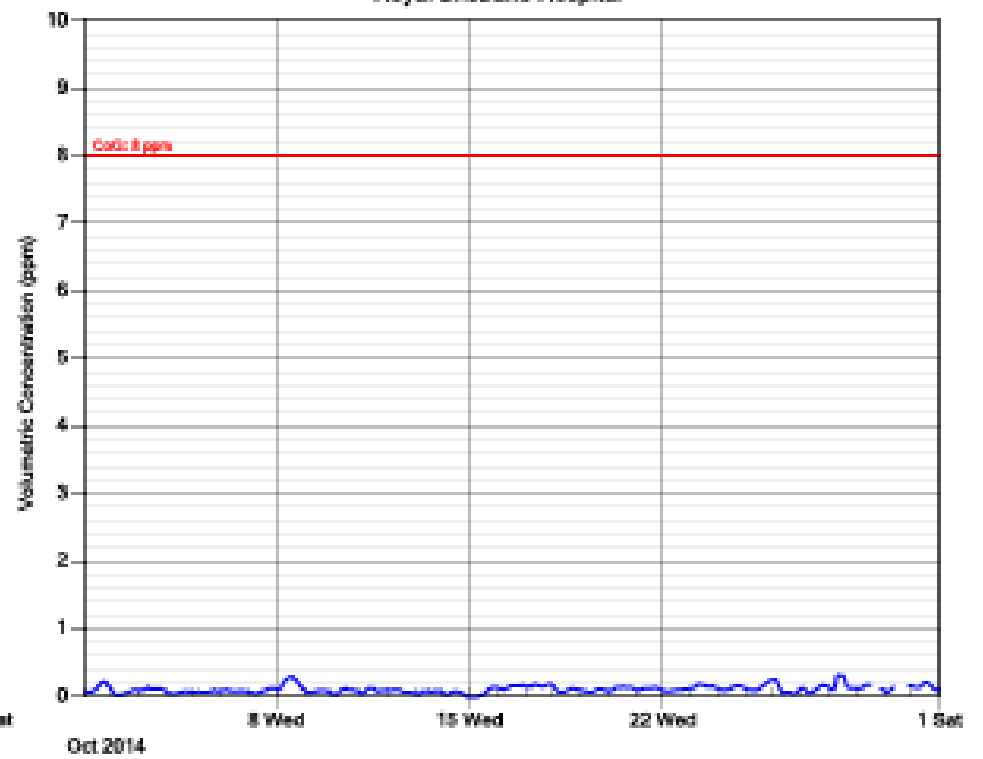
**4. Royal Brisbane Hospital (Northern High Level) – Maximum Values for October 2014**

Parameter	EPP Goal	Averaging Period	Maximum Value	Wind Direction	Date & Time
NO <sub>2</sub>	120 ppb	1 hour	54 ppb	262°	28/10/2014 07:00
CO	9 ppm	8 hours	0.3 ppm	231°	28/10/2014 08:00
PM <sub>2.5</sub>	25 µg/m <sup>3</sup>	24 hours	16 µg/m <sup>3</sup>	13°	26/10/2014
PM <sub>10</sub>	50 µg/m <sup>3</sup>	24 hours	40 µg/m <sup>3</sup>	79°	29/10/2014

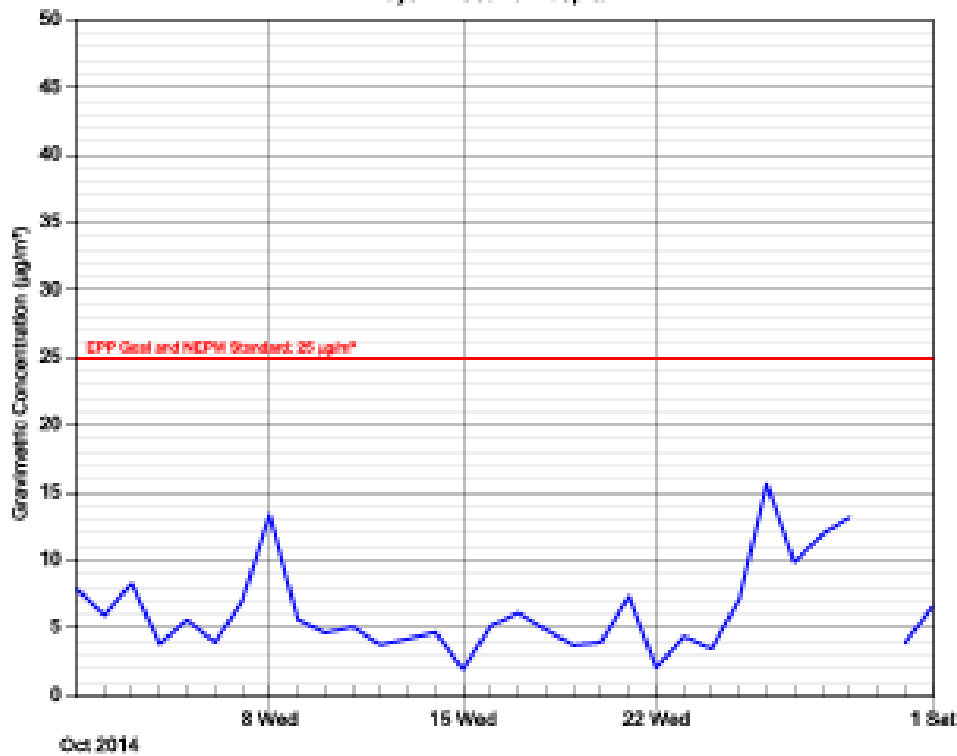
**NO<sub>2</sub>, 1 hour average**  
Royal Brisbane Hospital



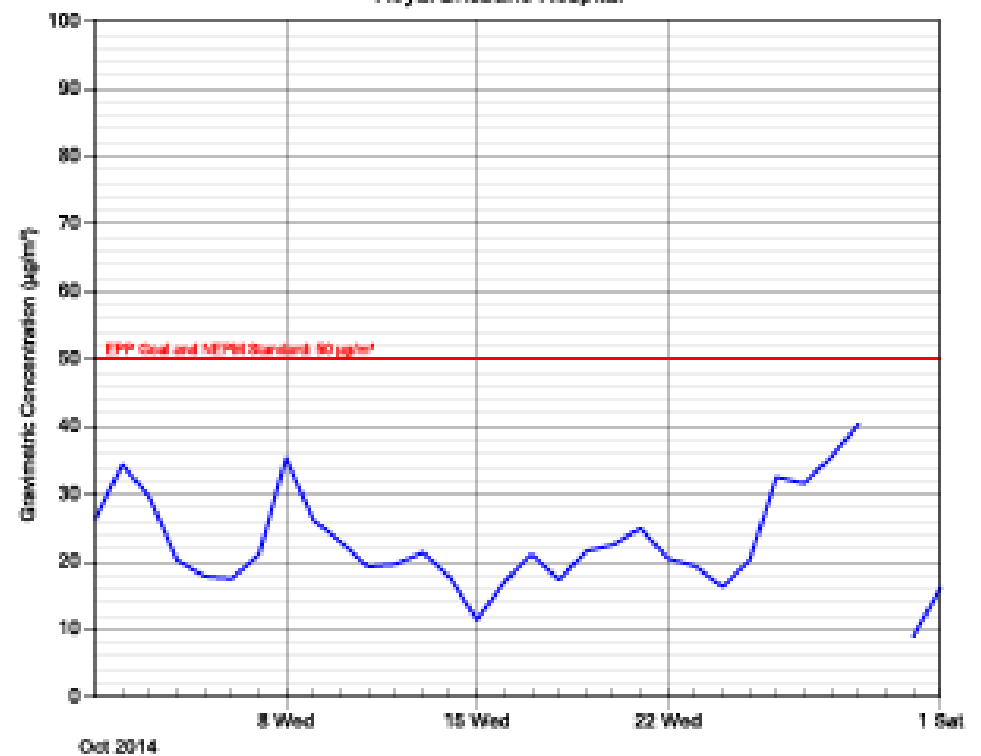
**CO, 8 hour rolling average**  
Royal Brisbane Hospital



**PM<sub>2.5</sub> Daily average**  
Royal Brisbane Hospital



**PM<sub>10</sub> Daily average**  
Royal Brisbane Hospital



**Exceedances:** No exceedances for October 2014