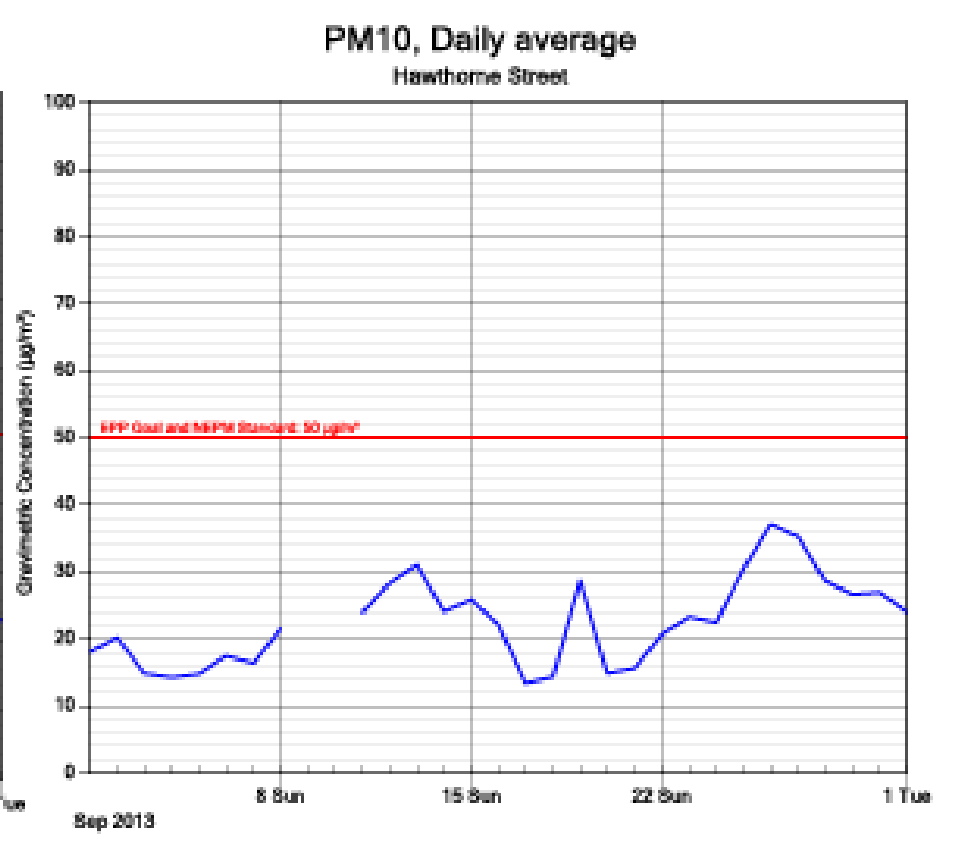
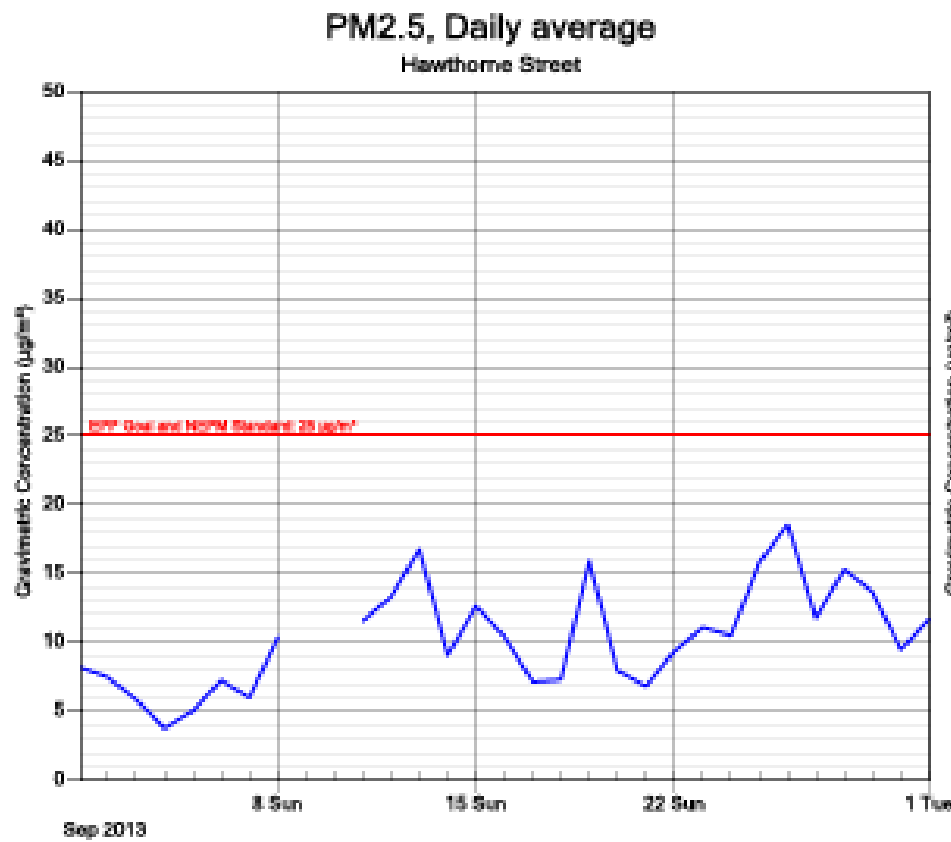
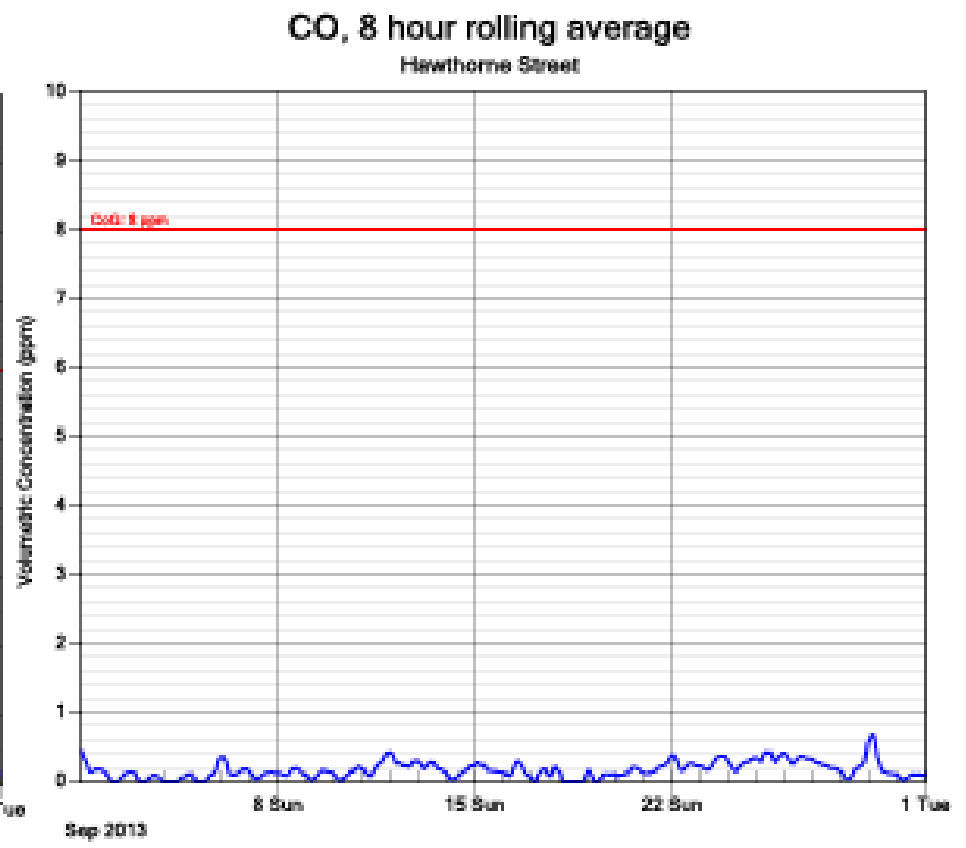
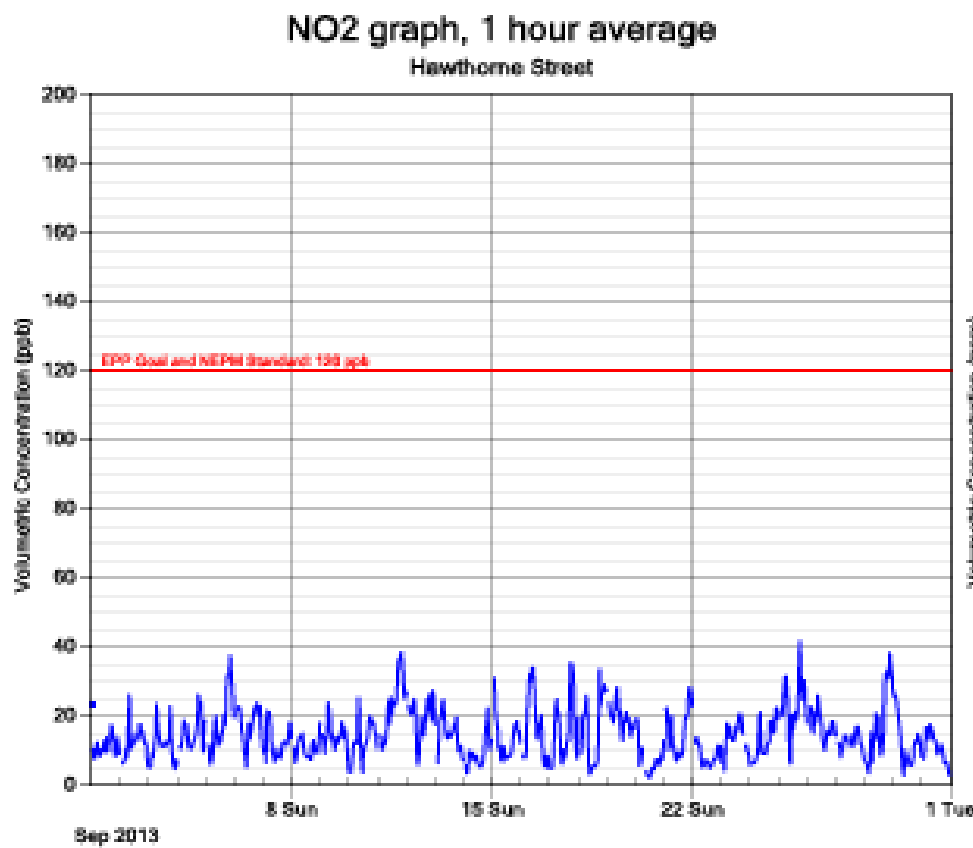


**1. Hawthorne St (Southern Low Level) - Maximum Values for September 2013**

Parameter	EPP Goal	Averaging Period	Maximum Value	Wind Direction	Date & Time
NO <sub>2</sub>	120 ppb	1 hour	42 ppb	55°	25/09/2013 18:00
CO	9 ppm	8 hours	0.68 ppm	218°	29/09/2013 03:00
PM <sub>2.5</sub>	25 µg/m <sup>3</sup>	24 hours	18.6 µg/m <sup>3</sup>	51°	26/09/2013
PM <sub>10</sub>	50 µg/m <sup>3</sup>	24 hours	37.1 µg/m <sup>3</sup>	51°	26/09/2013

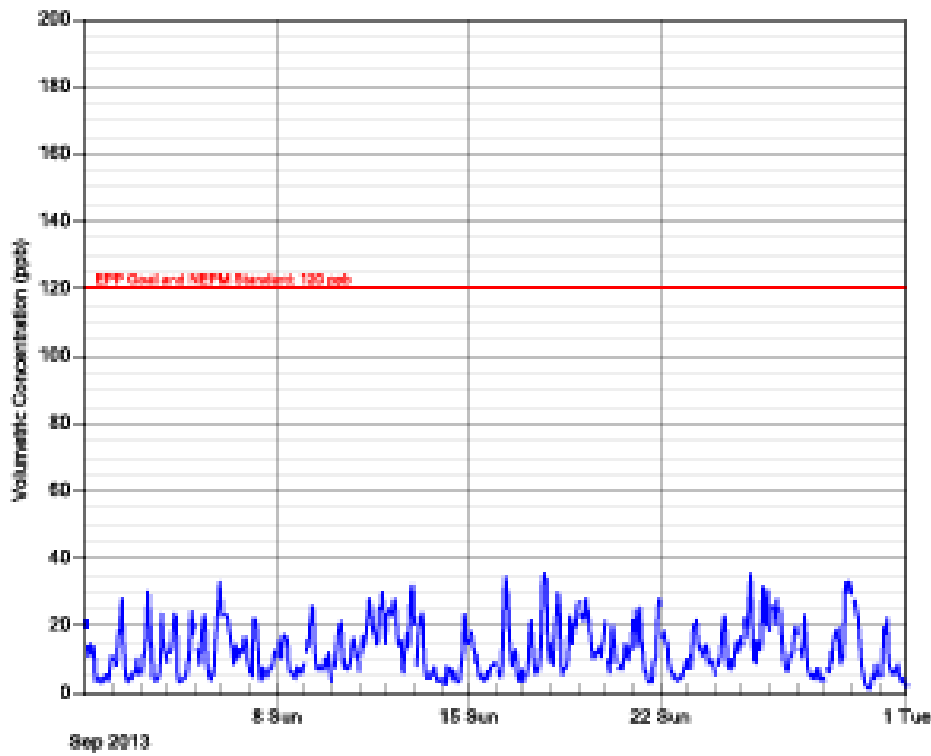


**Exceedances:** No exceedances for September 2013

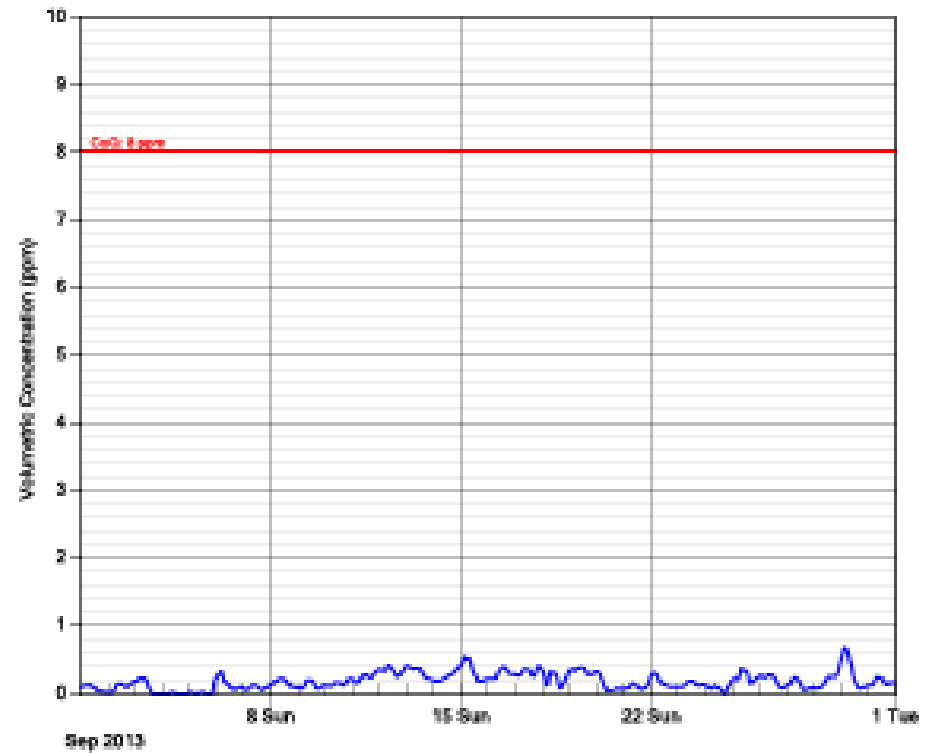
**2. Landcentre (Southern High Level) – Maximum Values for September 2013**

Parameter	EPP Goal	Averaging Period	Maximum Value	Wind Direction	Date & Time
NO <sub>2</sub>	120 ppb	1 hour	36 ppb	353°	17/09/2013 18:00
CO	9 ppm	8 hours	0.68 ppm	190°	29/09/2013 03:00
PM <sub>2.5</sub>	25 µg/m <sup>3</sup>	24 hours	17.2 µg/m <sup>3</sup>	98°	12/09/2013
PM <sub>10</sub>	50 µg/m <sup>3</sup>	24 hours	37.9 µg/m <sup>3</sup>	118°	27/09/2013

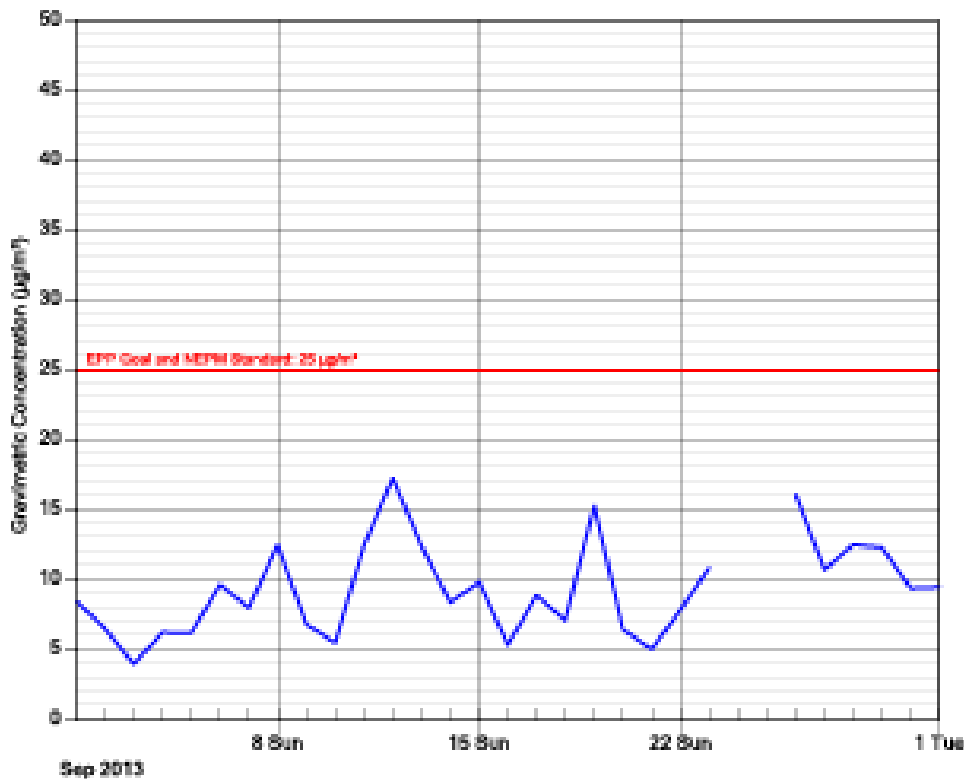
**NO<sub>2</sub>, 1 hour average**  
Landcentre



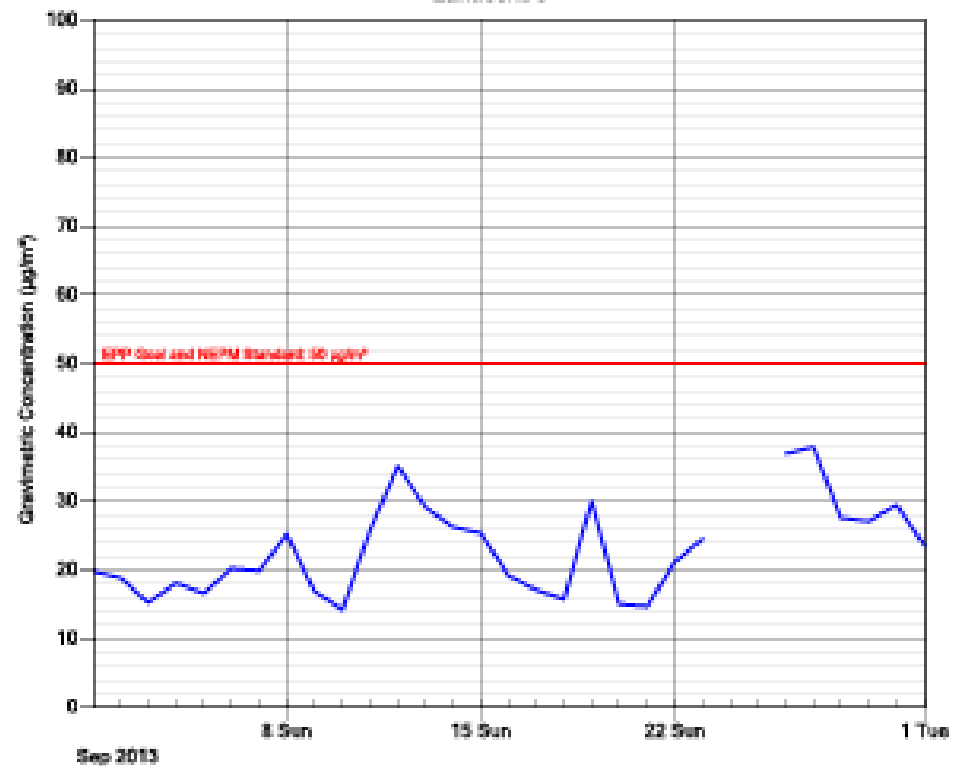
**CO, 8 hour rolling average**  
Landcentre



**PM<sub>2.5</sub>, Daily average**  
Landcentre



**PM<sub>10</sub>, Daily average**  
Landcentre

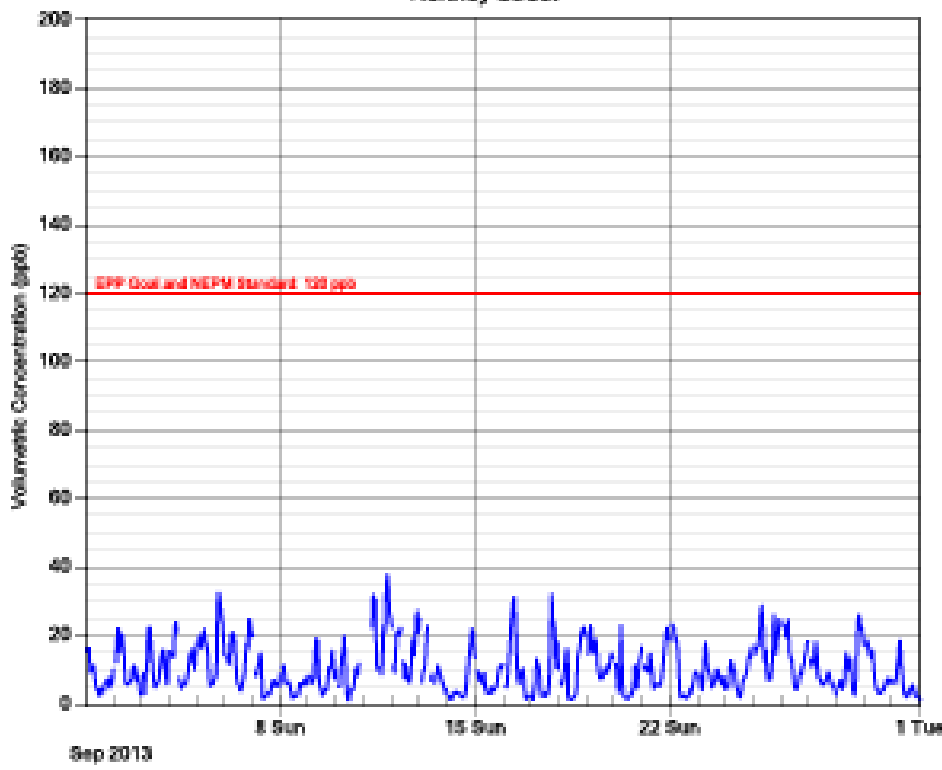


**Exceedances:** No exceedances for September 2013

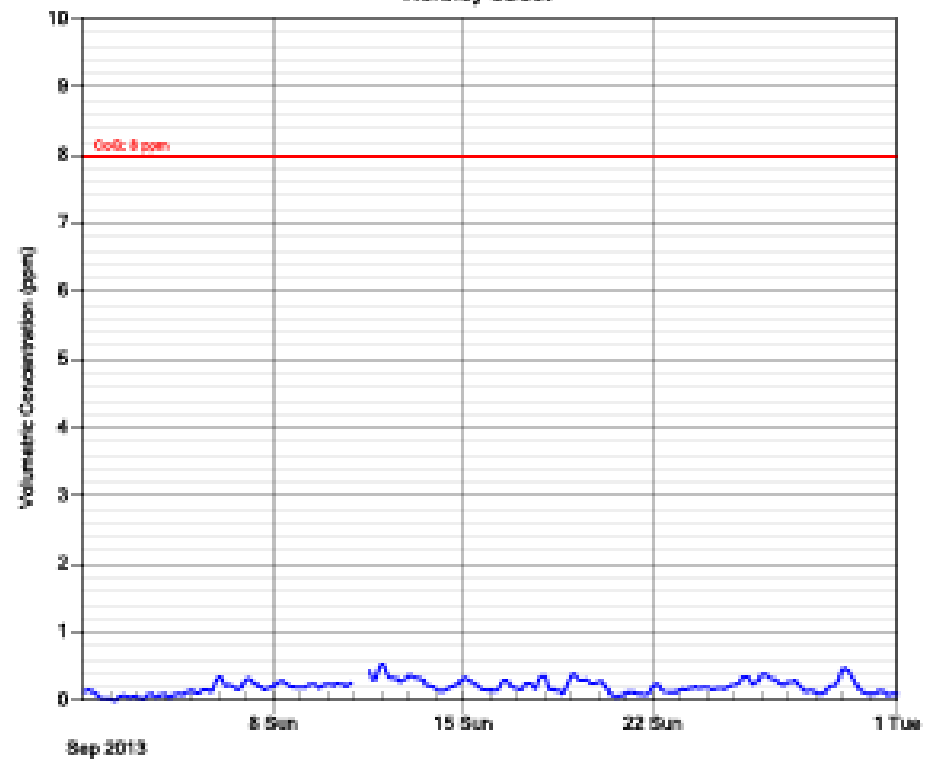
**3. Northey St (Northern Low Level)– Maximum Values for September 2013**

Parameter	EPP Goal	Averaging Period	Maximum Value	Wind Direction	Date & Time
NO <sub>2</sub>	120 ppb	1 hour	38 ppb	316°	11/09/2013 20:00
CO	9 ppm	8 hours	0.54 ppm	270°	12/09/2013 01:00
PM <sub>2.5</sub>	25 µg/m <sup>3</sup>	24 hours	14.9 µg/m <sup>3</sup>	36°	26/09/2013
PM <sub>10</sub>	50 µg/m <sup>3</sup>	24 hours	25.3 µg/m <sup>3</sup>	98°	27/09/2013

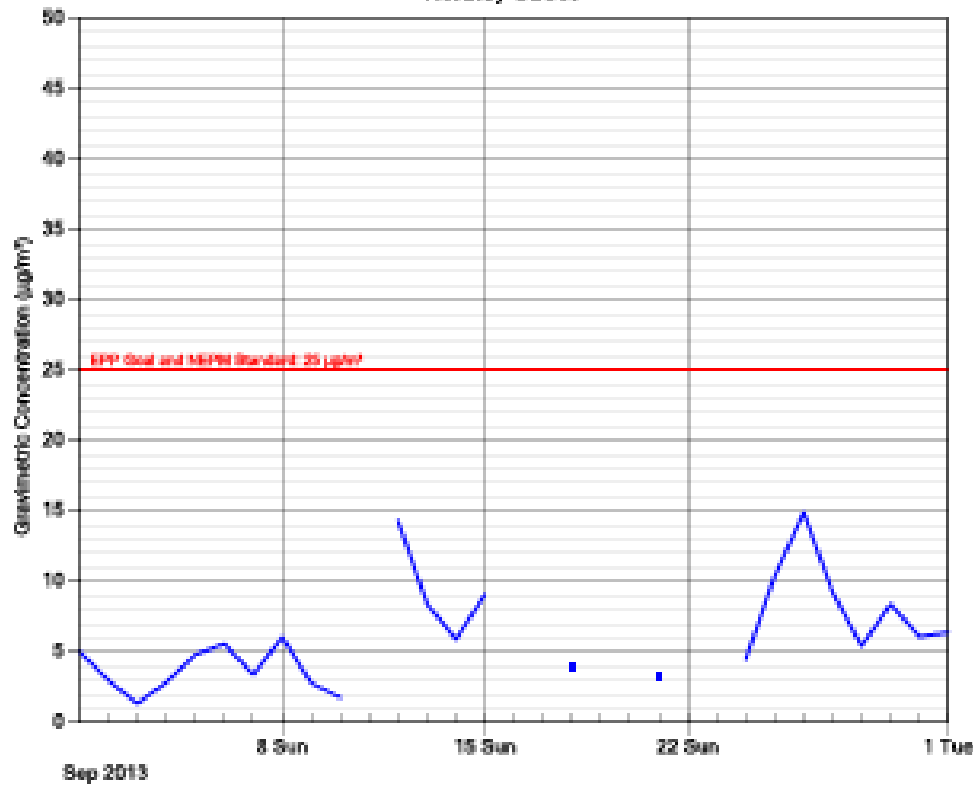
**NO<sub>2</sub>, 1 hour average**  
Northey Street



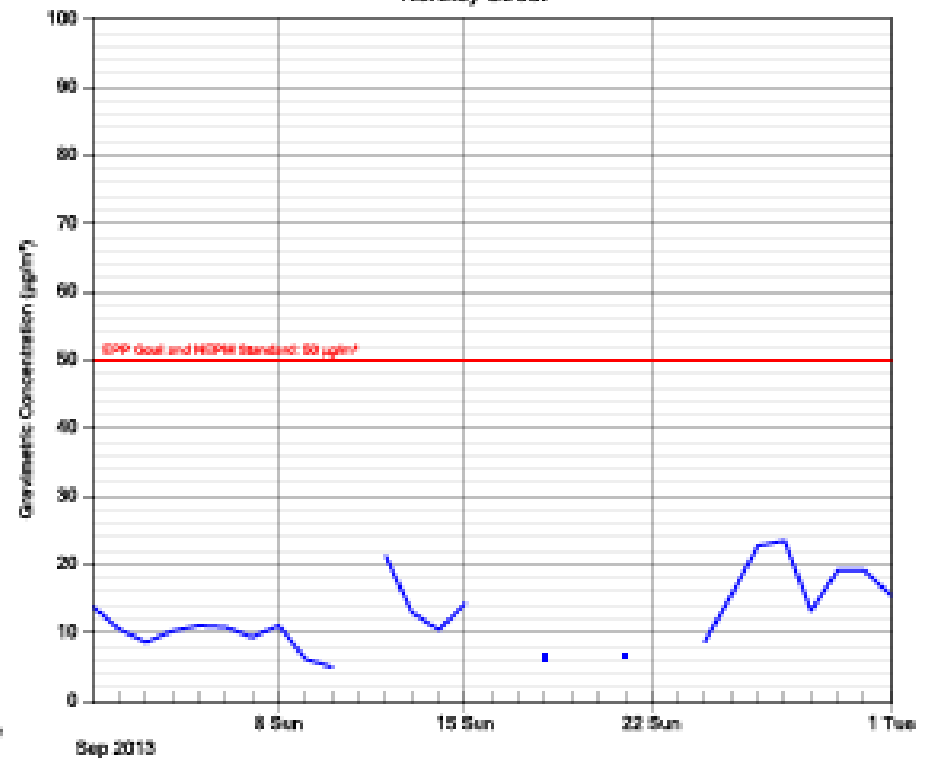
**CO, 8 hour rolling average**  
Northey Street



**PM<sub>2.5</sub> Daily average**  
Northey Street



**PM<sub>10</sub> Daily average**  
Northey Street

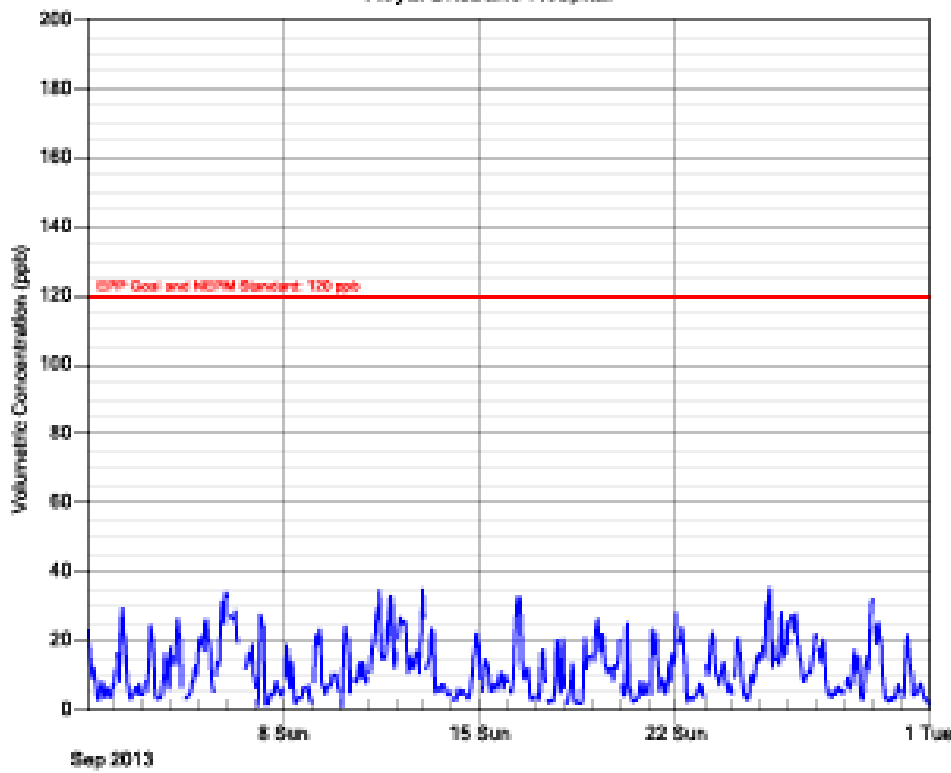


**Exceedances:** No exceedances for September 2013

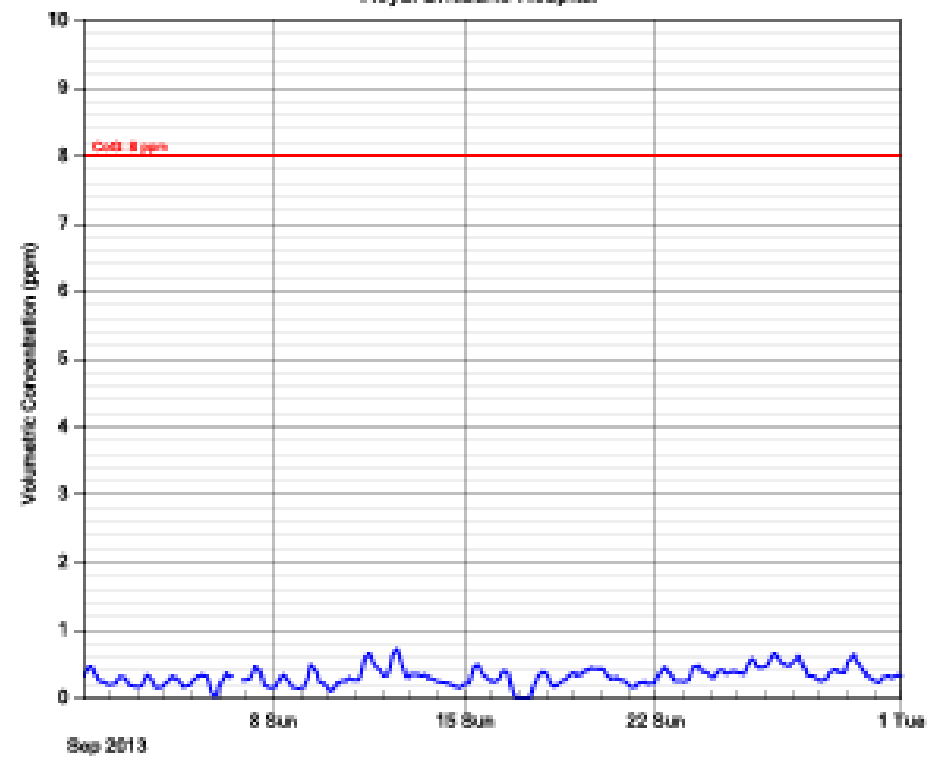
**4. Royal Brisbane Hospital (Northern High Level) – Maximum Values for September 2013**

Parameter	EPP Goal	Averaging Period	Maximum Value	Wind Direction	Date & Time
NO <sub>2</sub>	120 ppb	1 hour	35 ppb	260°	25/09/2013 08:00
CO	9 ppm	8 hours	0.72 ppm	94°	12/09/2013 12:00
PM <sub>2.5</sub>	25 µg/m <sup>3</sup>	24 hours	16.3 µg/m <sup>3</sup>	70°	12/09/2013
PM <sub>10</sub>	50 µg/m <sup>3</sup>	24 hours	37.0 µg/m <sup>3</sup>	36°	26/09/2013

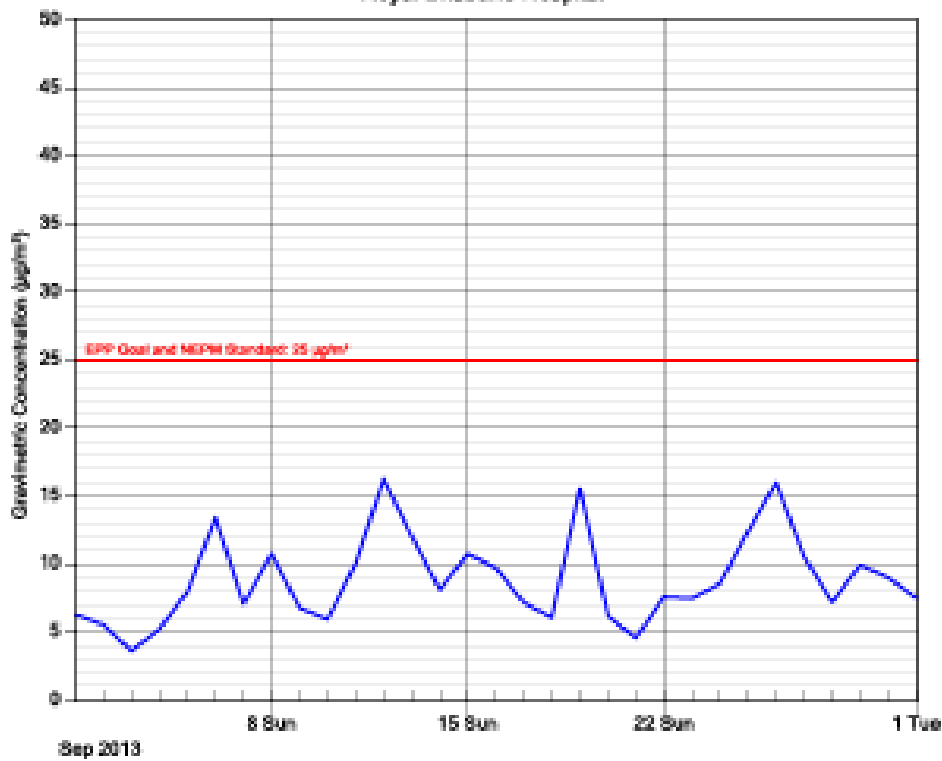
**NO<sub>2</sub>, 1 hour average**  
Royal Brisbane Hospital



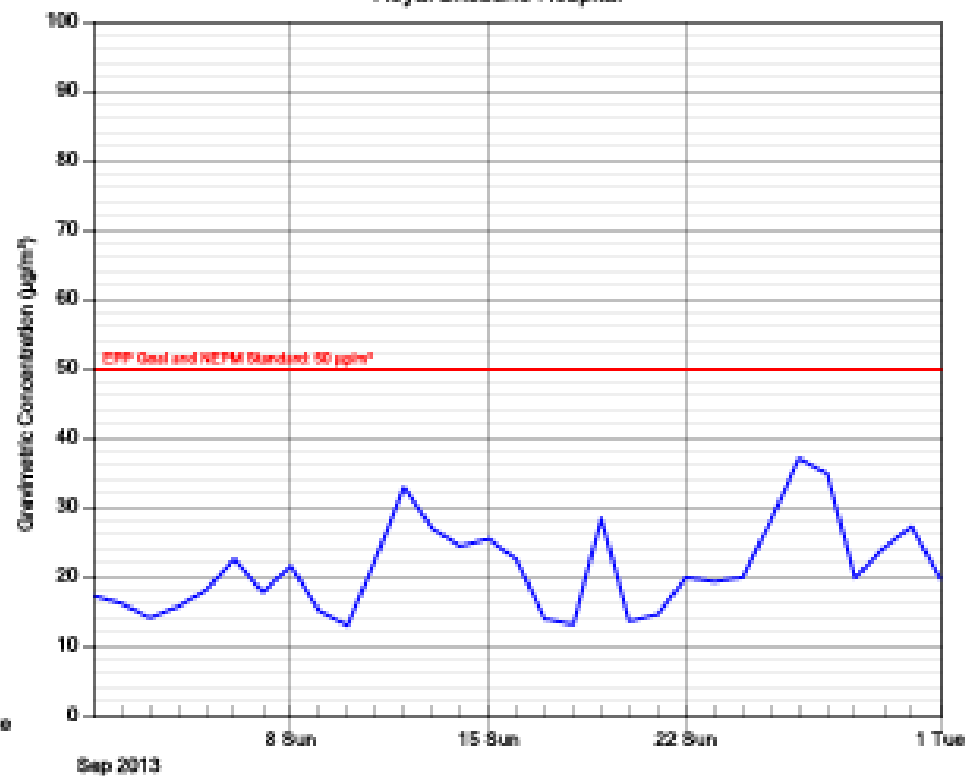
**CO, 8 hour rolling average**  
Royal Brisbane Hospital



**PM<sub>2.5</sub> Daily average**  
Royal Brisbane Hospital



**PM<sub>10</sub> Daily average**  
Royal Brisbane Hospital



**Exceedances:** No exceedances for September 2013