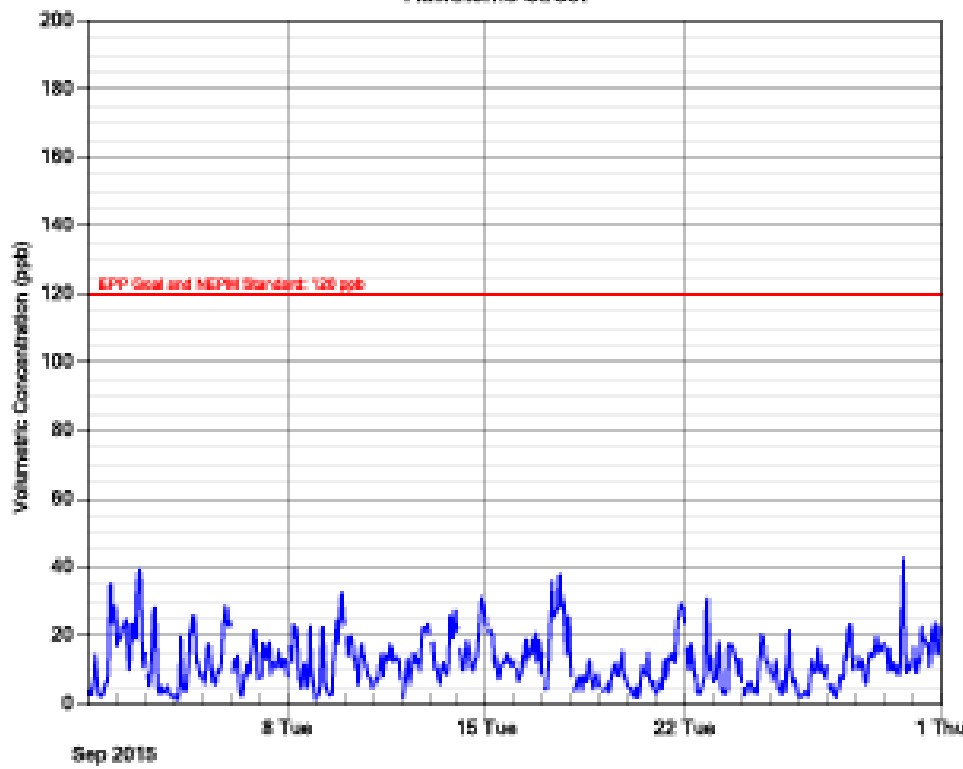


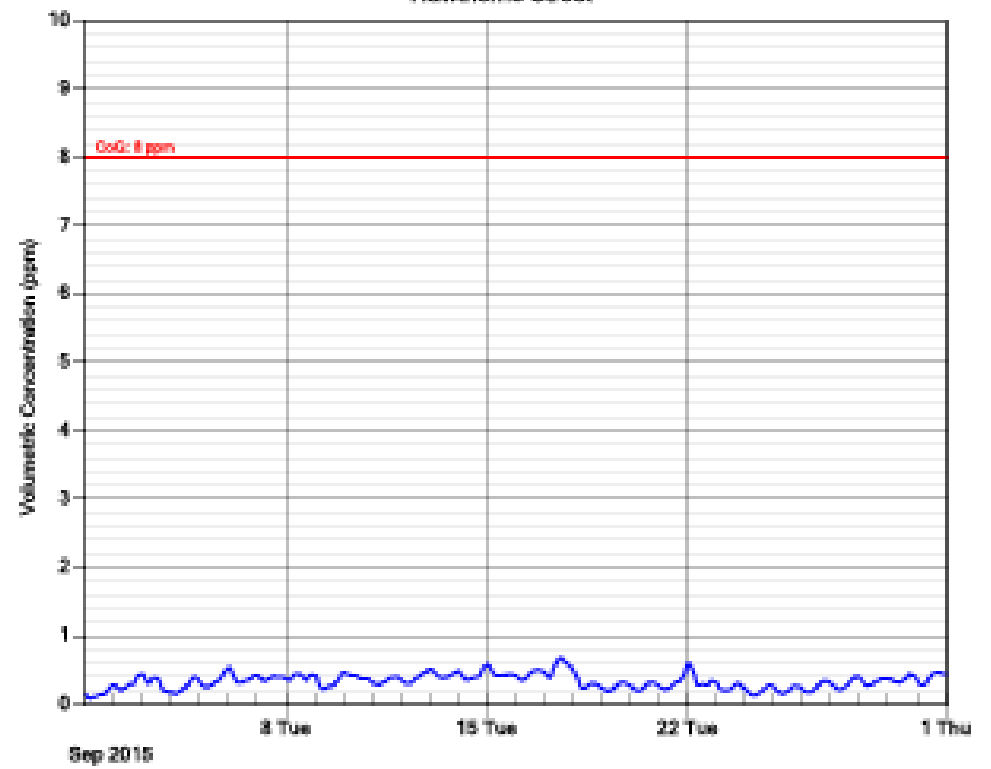
**1. Hawthorne St (Southern Low Level) - Maximum Values for September 2015**

Parameter	EPP Goal	Averaging Period	Maximum Value	Wind Direction	Date & Time
NO <sub>2</sub>	120 ppb	1 hour	42 ppb	2°	29/09/2015 18:00
CO	9 ppm	8 hours	0.9 ppm	52°	17/09/2015 09:00
PM <sub>2.5</sub>	25 µg/m <sup>3</sup>	24 hours	14.3 µg/m <sup>3</sup>	33°	17/09/2015
PM <sub>10</sub>	50 µg/m <sup>3</sup>	24 hours	21.2 µg/m <sup>3</sup>	281°	03/09/2015

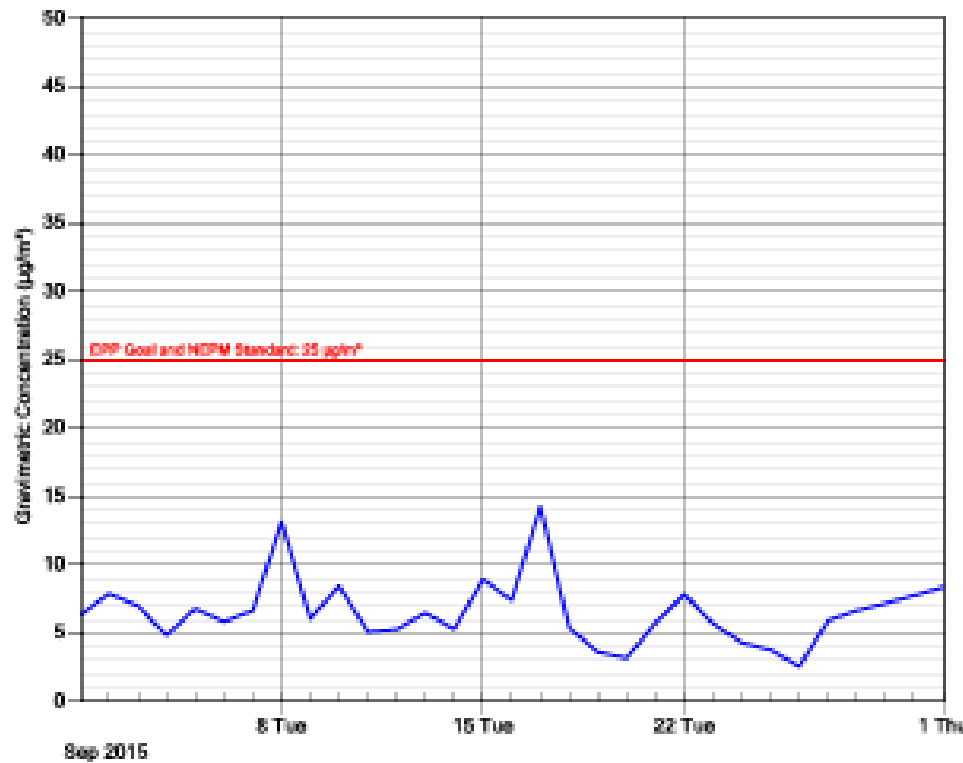
**NO<sub>2</sub>, 1 hour average**  
Hawthorne Street



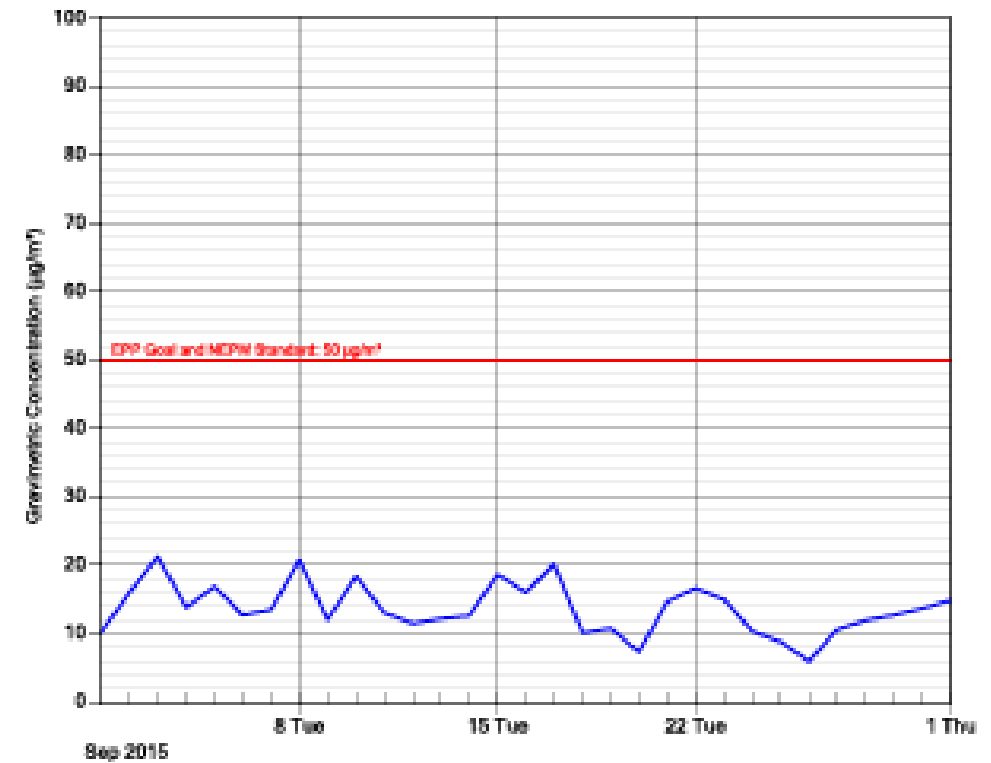
**CO, 8 hour rolling average**  
Hawthorne Street



**PM<sub>2.5</sub>, daily average**  
Hawthorne Street



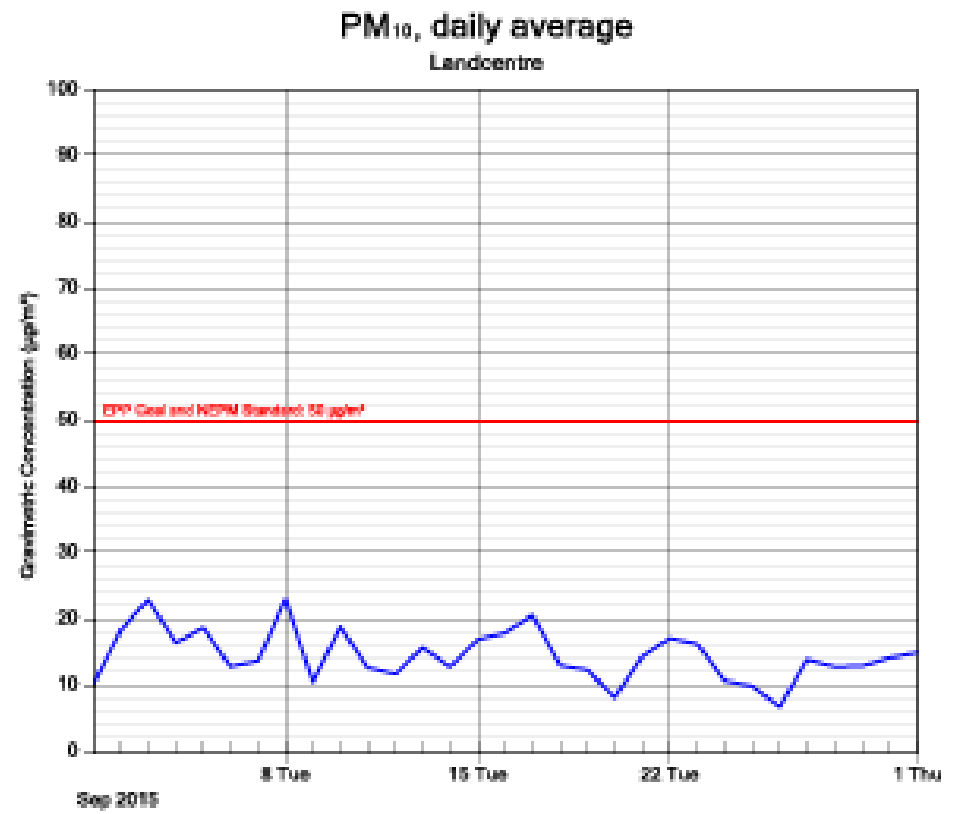
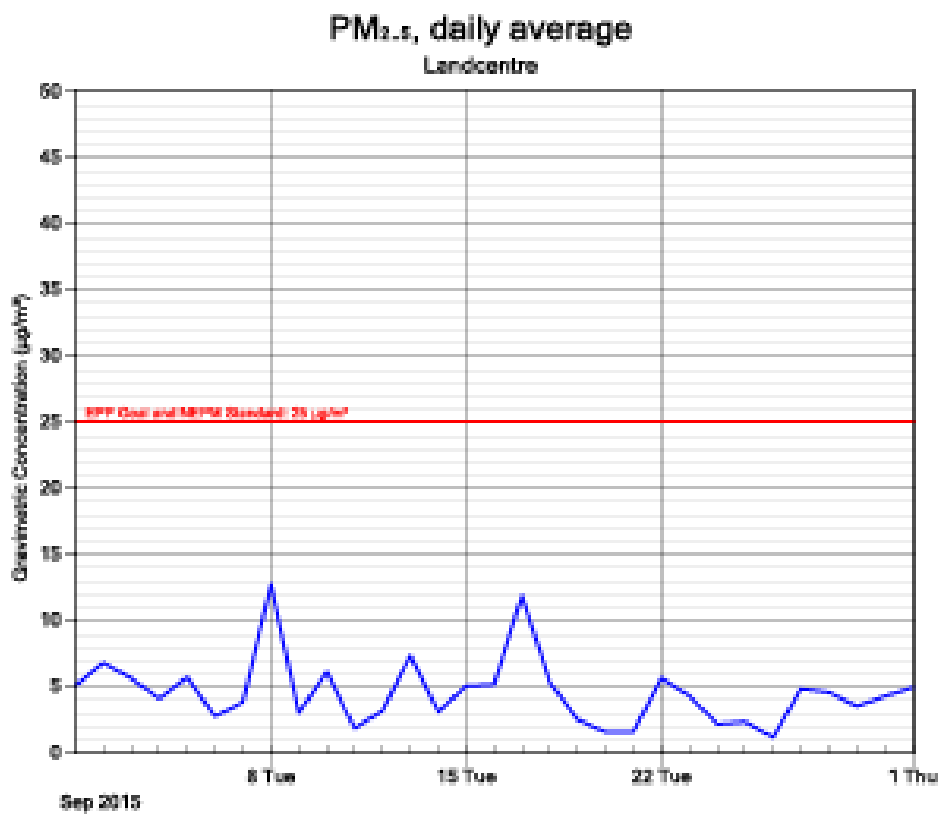
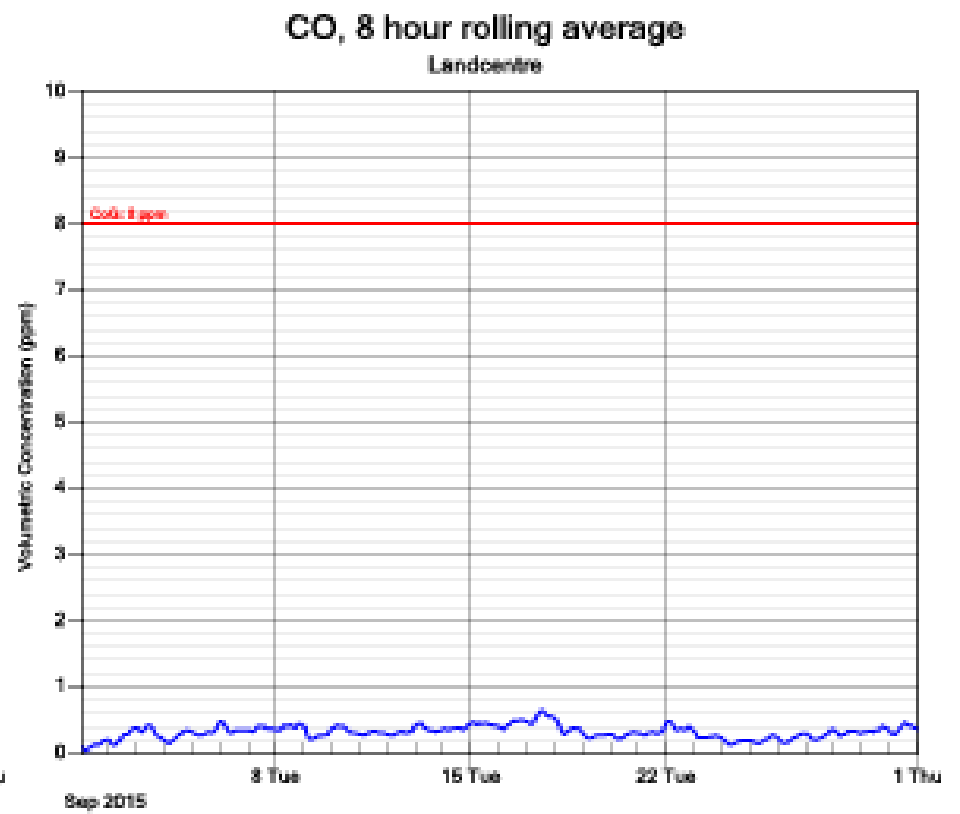
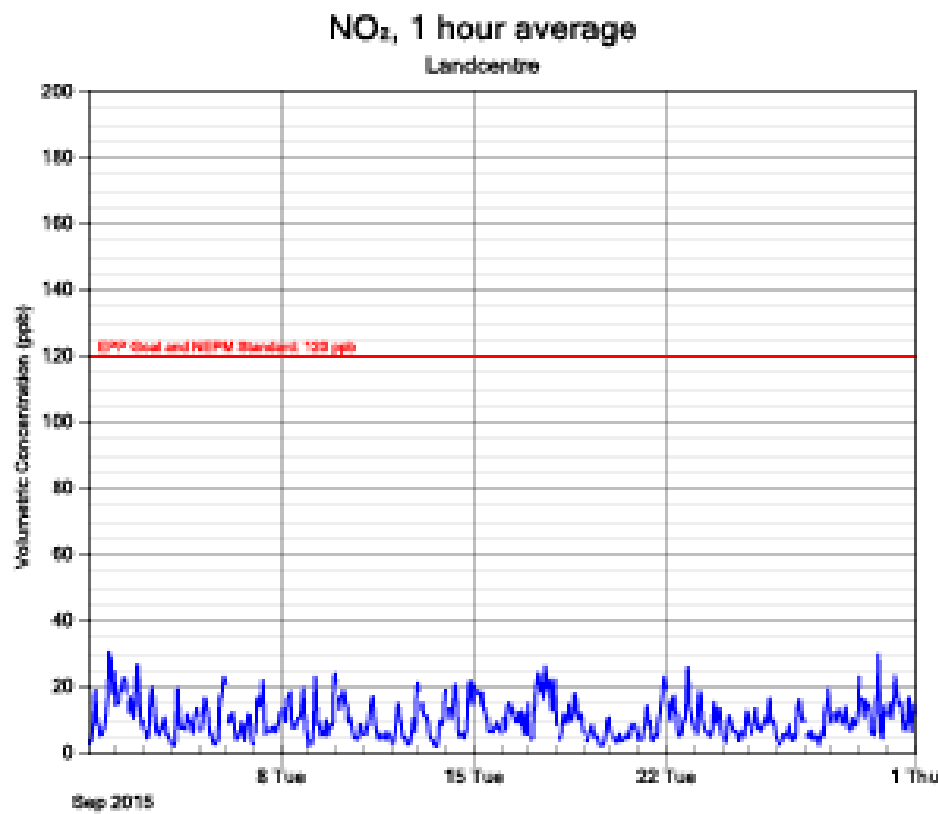
**PM<sub>10</sub>, daily average**  
Hawthorne Street



**Exceedances:** No exceedances for September 2015

**2. Landcentre (Southern High Level) – Maximum Values for September 2015**

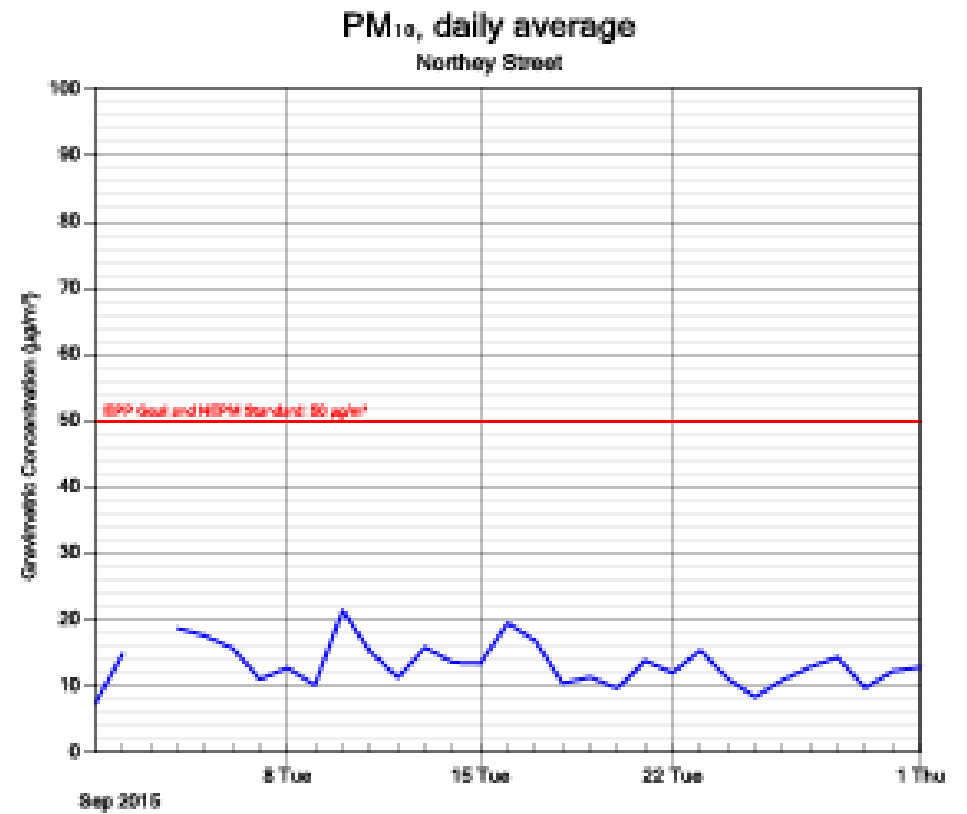
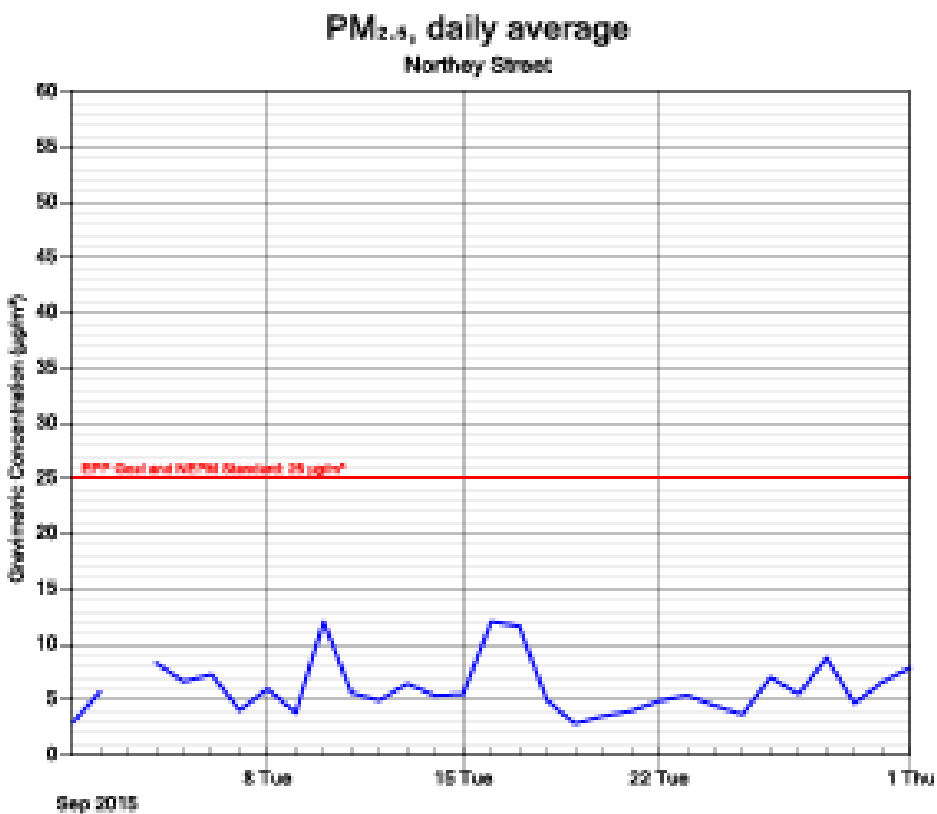
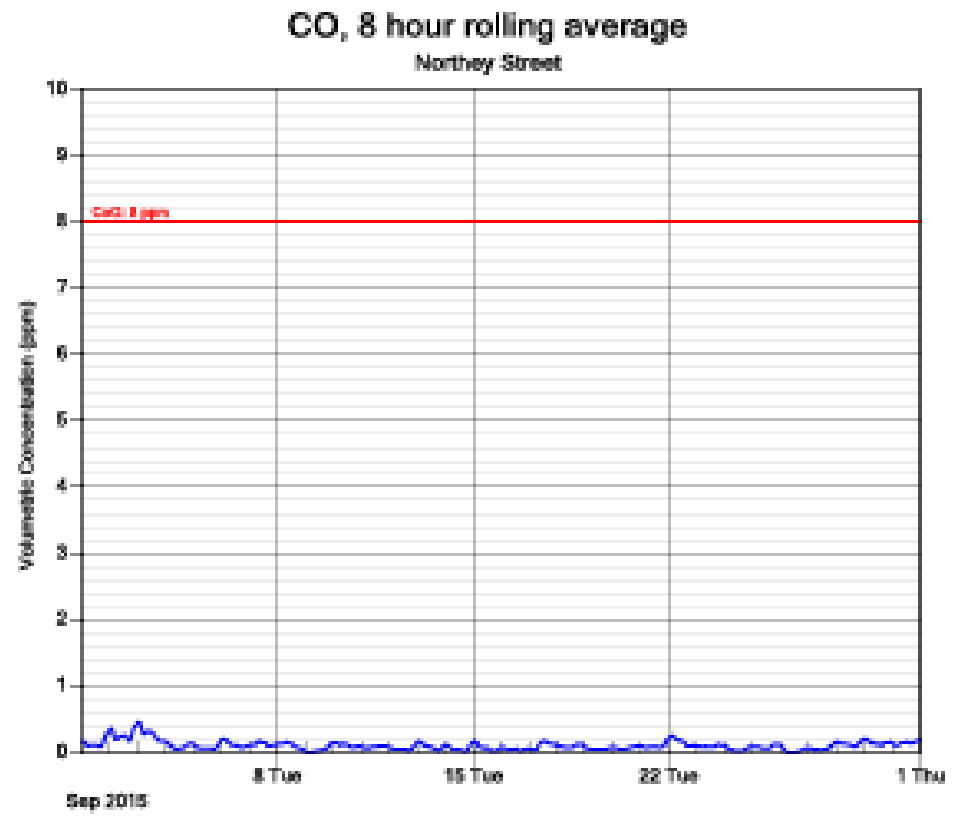
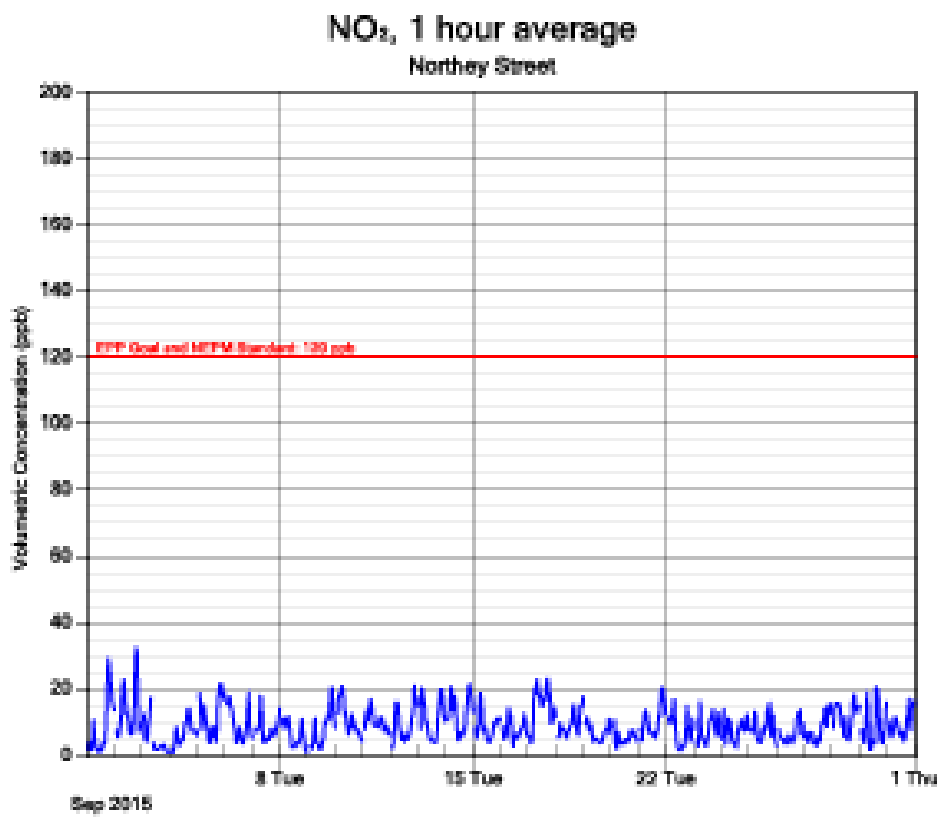
Parameter	EPP Goal	Averaging Period	Maximum Value	Wind Direction	Date & Time
NO <sub>2</sub>	120 ppb	1 hour	31 ppb	306°	01/09/2015 19:00
CO	9 ppm	8 hours	0.6 ppm	75°	17/09/2015 14:00
PM <sub>2.5</sub>	25 µg/m <sup>3</sup>	24 hours	12.8 µg/m <sup>3</sup>	292°	08/09/2015
PM <sub>10</sub>	50 µg/m <sup>3</sup>	24 hours	23.0 µg/m <sup>3</sup>	292°	08/09/2015



**Exceedances:** No exceedances for September 2015

**3. Northey St (Northern Low Level)– Maximum Values for September 2015**

Parameter	EPP Goal	Averaging Period	Maximum Value	Wind Direction	Date & Time
NO <sub>2</sub>	120 ppb	1 hour	32 ppb	121°	02/09/2015 20:00
CO	9 ppm	8 hours	0.4 ppm	33°	03/09/2015 02:00
PM <sub>2.5</sub>	25 µg/m <sup>3</sup>	24 hours	12.1 µg/m <sup>3</sup>	56°	16/09/2015
PM <sub>10</sub>	50 µg/m <sup>3</sup>	24 hours	21.4 µg/m <sup>3</sup>	173°	10/09/2015



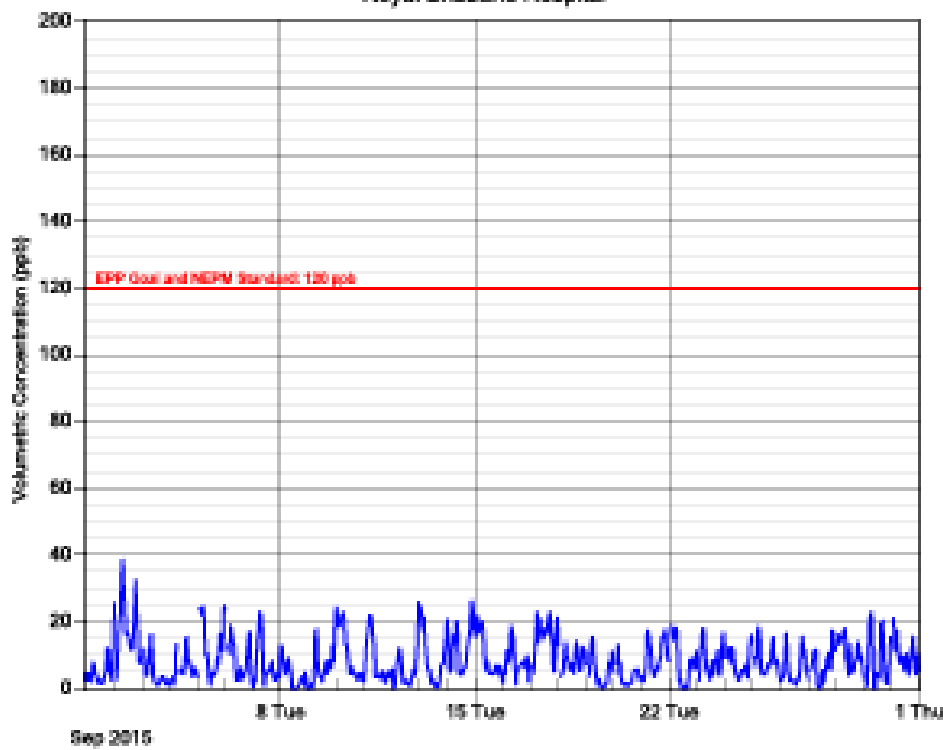
**Exceedances:** No exceedances for September 2015

**4. Royal Brisbane Hospital (Northern High Level) – Maximum Values for September 2015**

Parameter	EPP Goal	Averaging Period	Maximum Value	Wind Direction	Date & Time
NO <sub>2</sub>	120 ppb	1 hour	39 ppb	259°	02/09/2015 08:00
CO	9 ppm	8 hours	0.6 ppm	203°	30/09/2015 20:00
PM <sub>2.5</sub>	25 µg/m <sup>3</sup>	24 hours	15.3 µg/m <sup>3</sup>	259°	26/09/2015
PM <sub>10</sub>	50 µg/m <sup>3</sup>	24 hours	21.6 µg/m <sup>3</sup>	Unavailable	17/09/2015

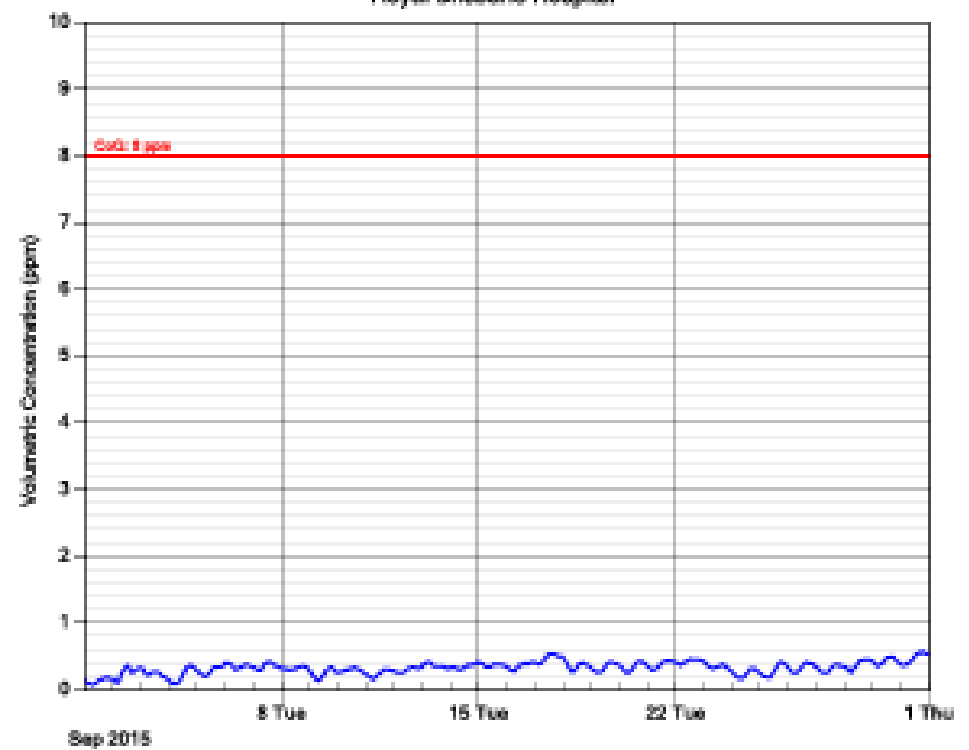
**NO<sub>2</sub>, 1 hour average**

Royal Brisbane Hospital



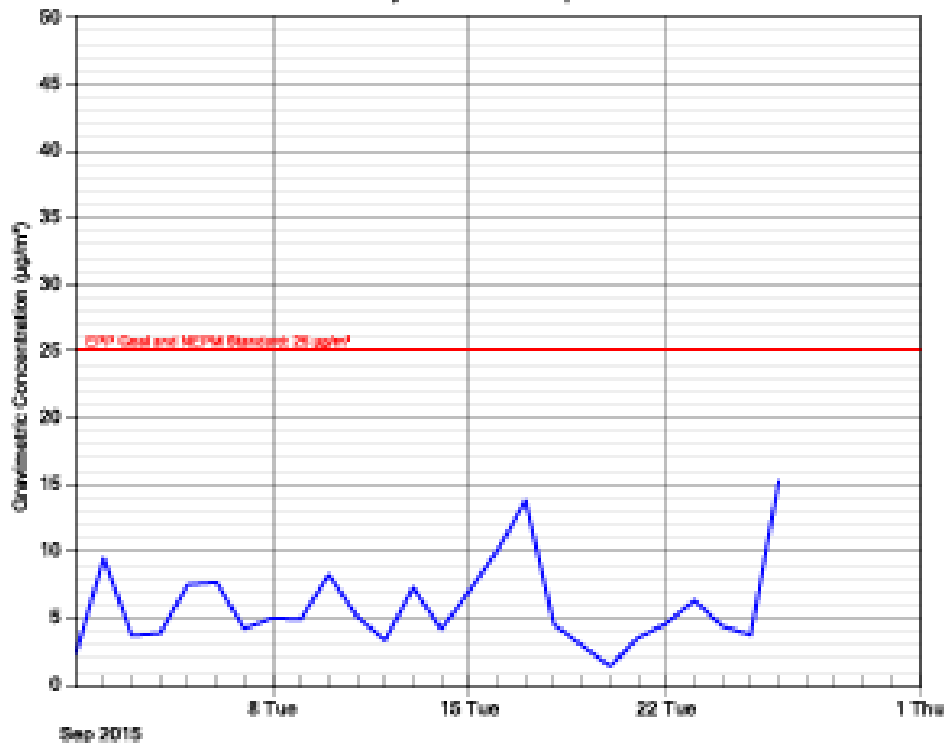
**CO, 8 hour rolling average**

Royal Brisbane Hospital



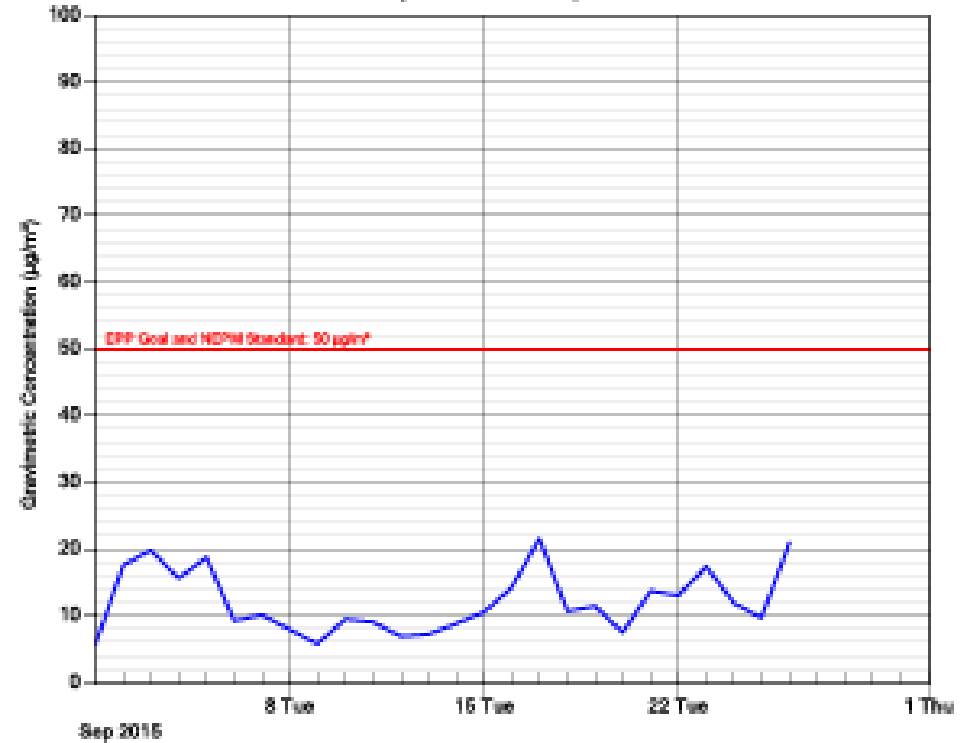
**PM<sub>2.5</sub> Daily average**

Royal Brisbane Hospital



**PM<sub>10</sub> Daily average**

Royal Brisbane Hospital



**Exceedances:** No exceedances for September 2015