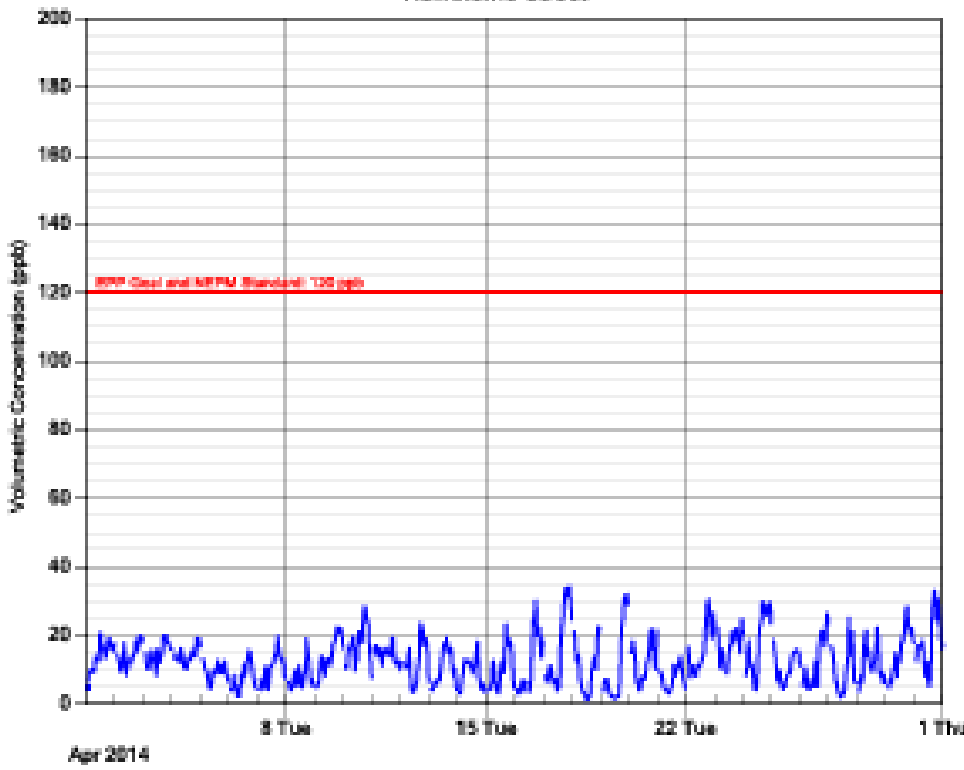


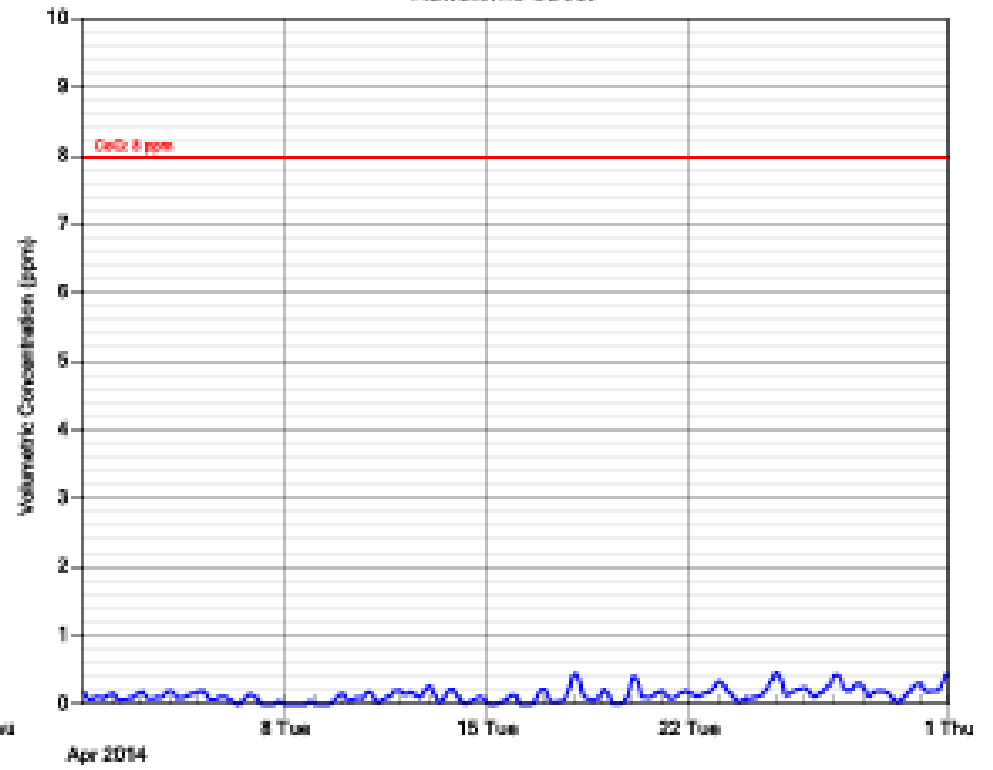
1. Hawthorne St (Southern Low Level) - Maximum Values for April 2014

Parameter	EPP Goal	Averaging Period	Maximum Value	Wind Direction	Date & Time
NO <sub>2</sub>	120 ppb	1 hour	34 ppb	141°	17/04/2014 22:00
CO	9 ppm	8 hours	0.47 ppm	222°	25/04/2014 01:00
PM <sub>2.5</sub>	25 µg/m <sup>3</sup>	24 hours	10 µg/m <sup>3</sup>	25°	24/04/2014
PM <sub>10</sub>	50 µg/m <sup>3</sup>	24 hours	19 µg/m <sup>3</sup>	66°	17/04/2014

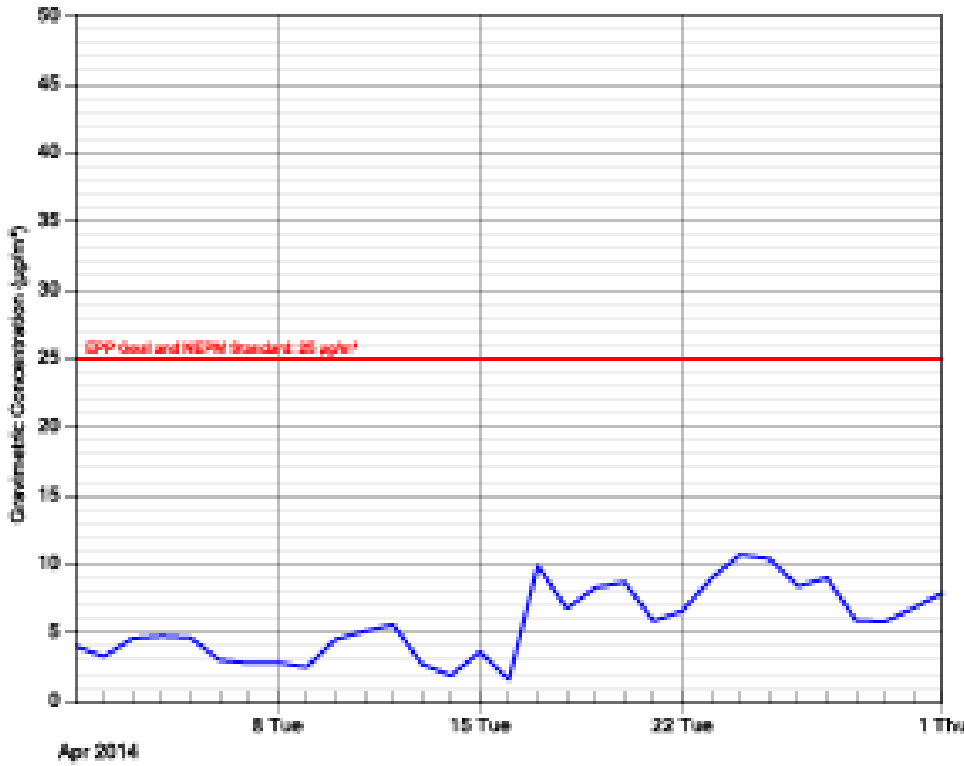
NO<sub>2</sub> graph, 1 hour average  
Hawthorne Street



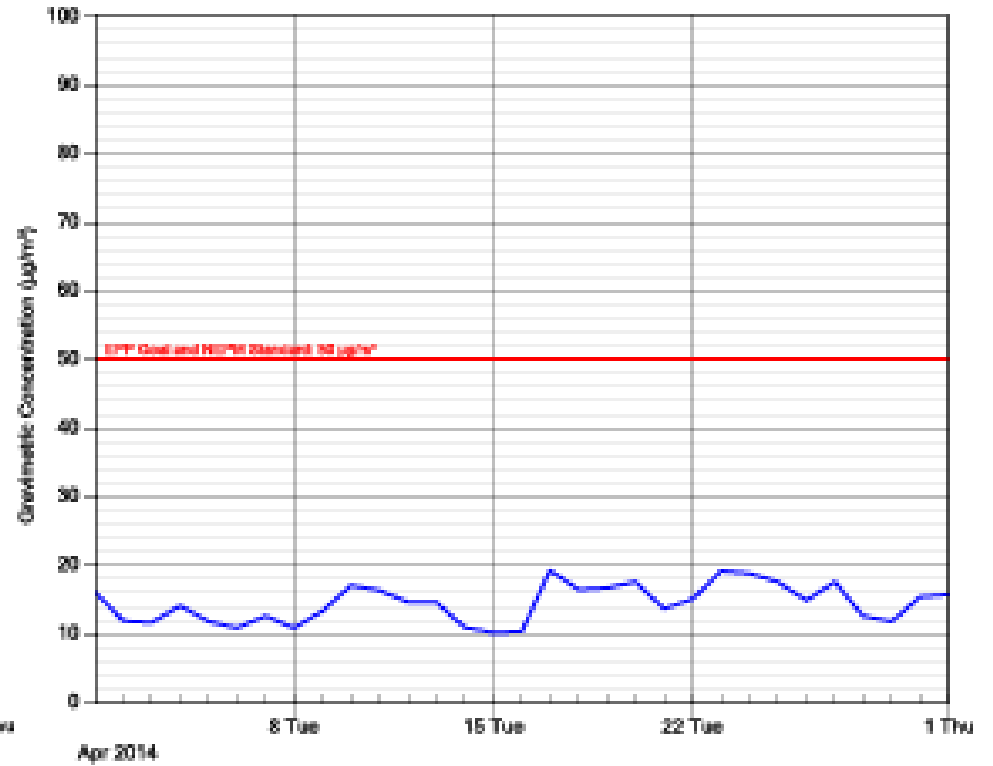
CO, 8 hour rolling average  
Hawthorne Street



PM<sub>2.5</sub>, Daily average  
Hawthorne Street



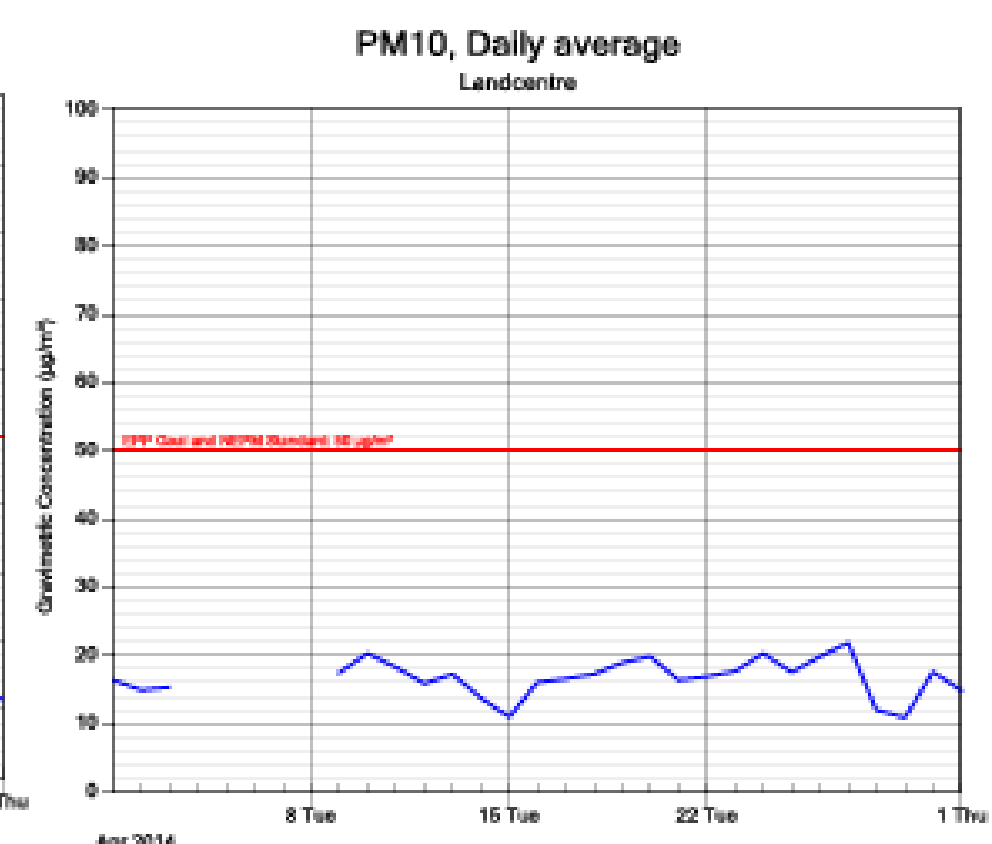
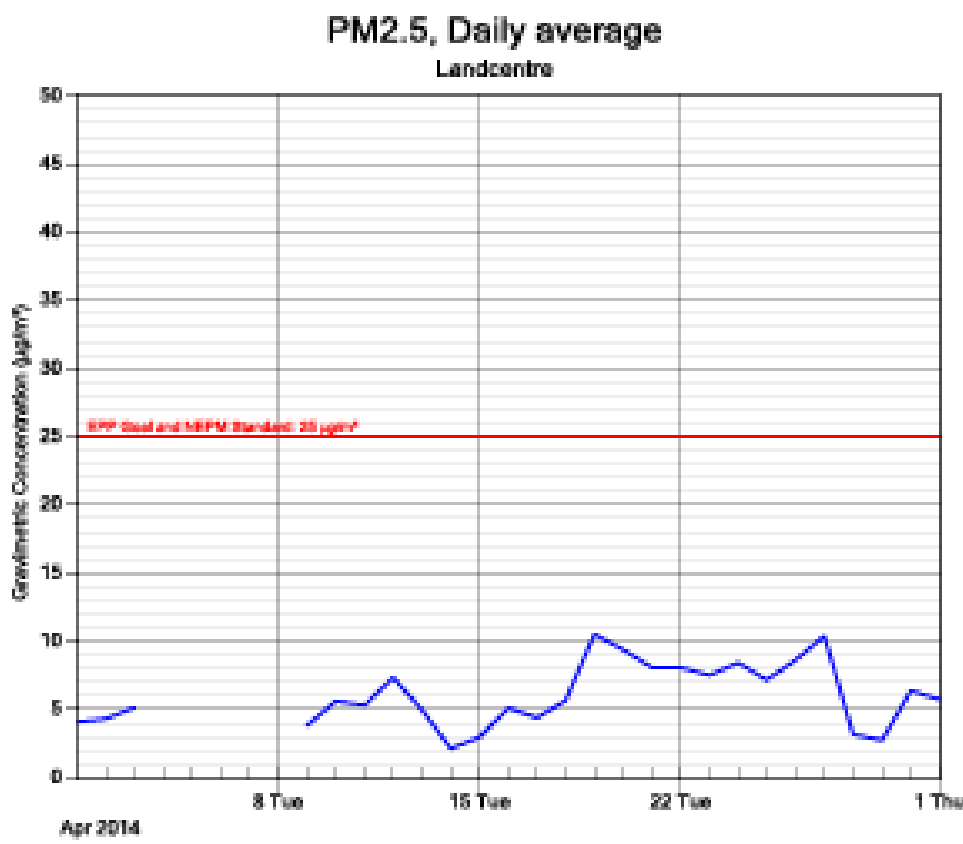
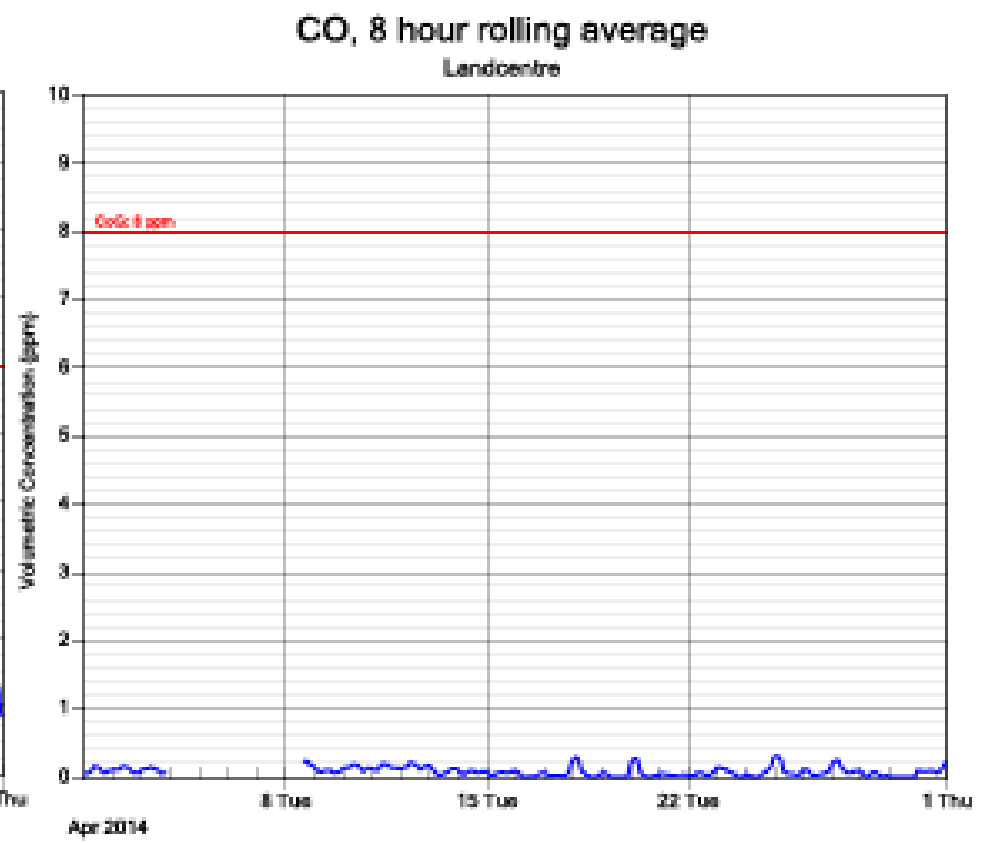
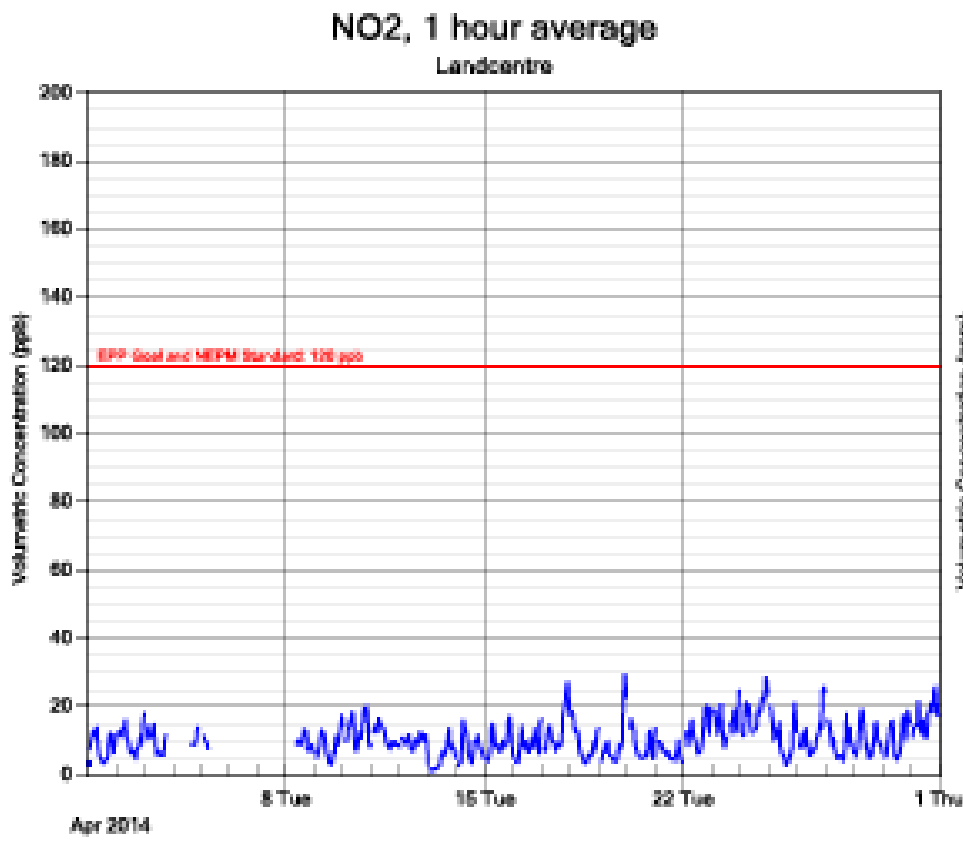
PM<sub>10</sub>, Daily average  
Hawthorne Street



Exceedances: No exceedances for April 2014

**2. Landcentre (Southern High Level) – Maximum Values for April 2014**

Parameter	EPP Goal	Averaging Period	Maximum Value	Wind Direction	Date & Time
NO <sub>2</sub>	120 ppb	1 hour	30 ppb	167°	19/04/2014 22:00
CO	9 ppm	8 hours	0.3 ppm	225°	25/04/2014 02:00
PM <sub>2.5</sub>	25 µg/m <sup>3</sup>	24 hours	11 µg/m <sup>3</sup>	126°	19/04/2014
PM <sub>10</sub>	50 µg/m <sup>3</sup>	24 hours	22 µg/m <sup>3</sup>	161°	27/04/2014

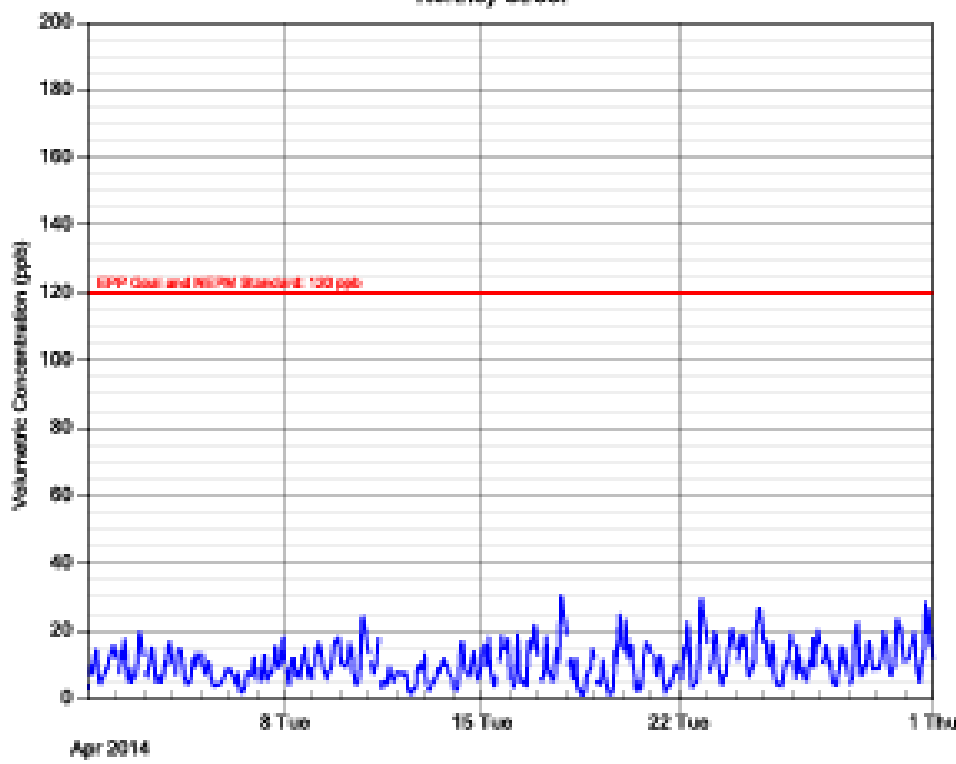


**Exceedances:** No exceedances for April 2014

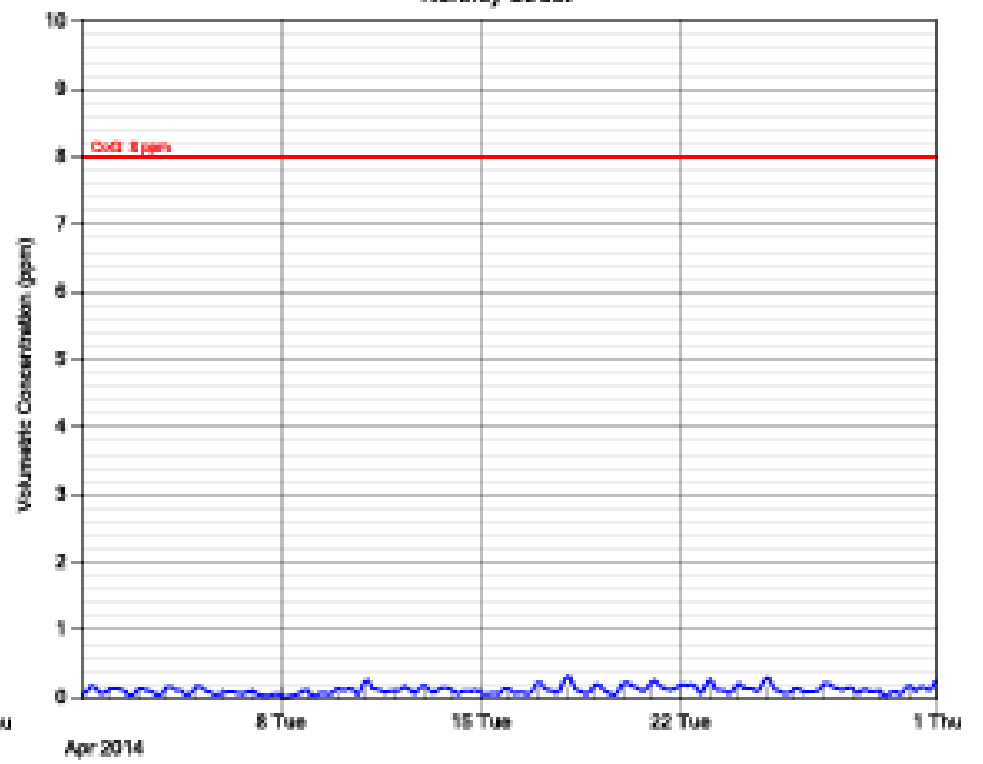
3. Northey St (Northern Low Level)– Maximum Values for April 2014

Parameter	EPP Goal	Averaging Period	Maximum Value	Wind Direction	Date & Time
NO <sub>2</sub>	120 ppb	1 hour	30 ppb	230°	17/04/2014 19:00
CO	9 ppm	8 hours	0.32 ppm	277°	18/04/2014 02:00
PM <sub>2.5</sub>	25 µg/m <sup>3</sup>	24 hours	9 µg/m <sup>3</sup>	94°	24/04/2014
PM <sub>10</sub>	50 µg/m <sup>3</sup>	24 hours	17 µg/m <sup>3</sup>	206°	13/04/2014

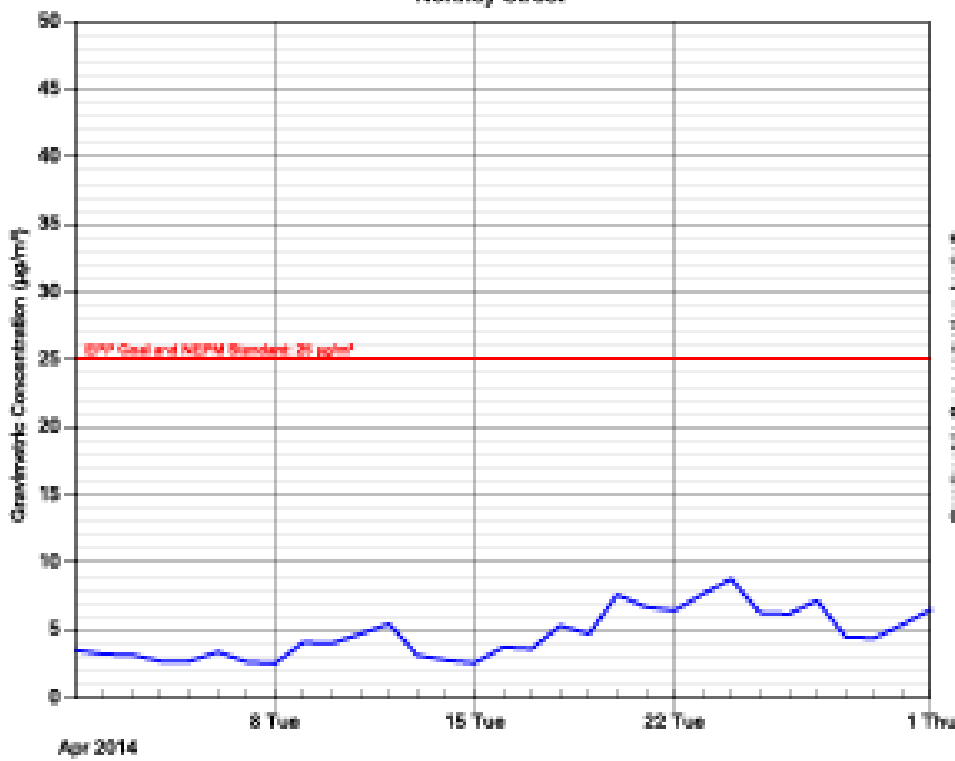
NO<sub>2</sub>, 1 hour average  
Northey Street



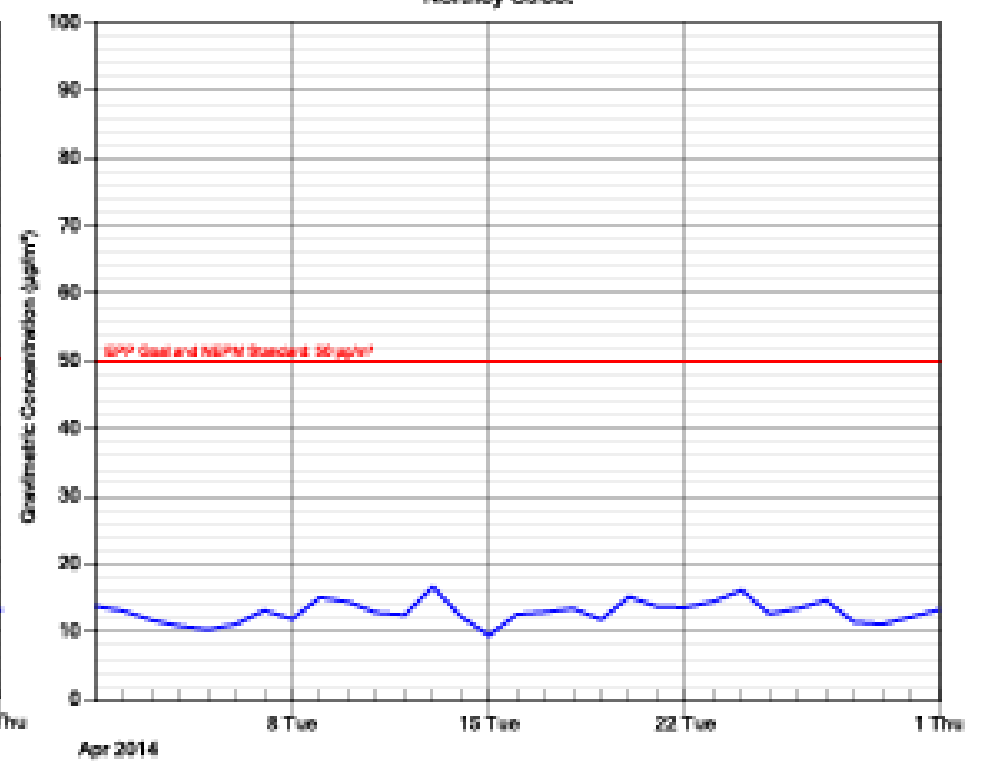
CO, 8 hour rolling average  
Northey Street



PM<sub>2.5</sub> Daily average  
Northey Street



PM<sub>10</sub> Daily average  
Northey Street

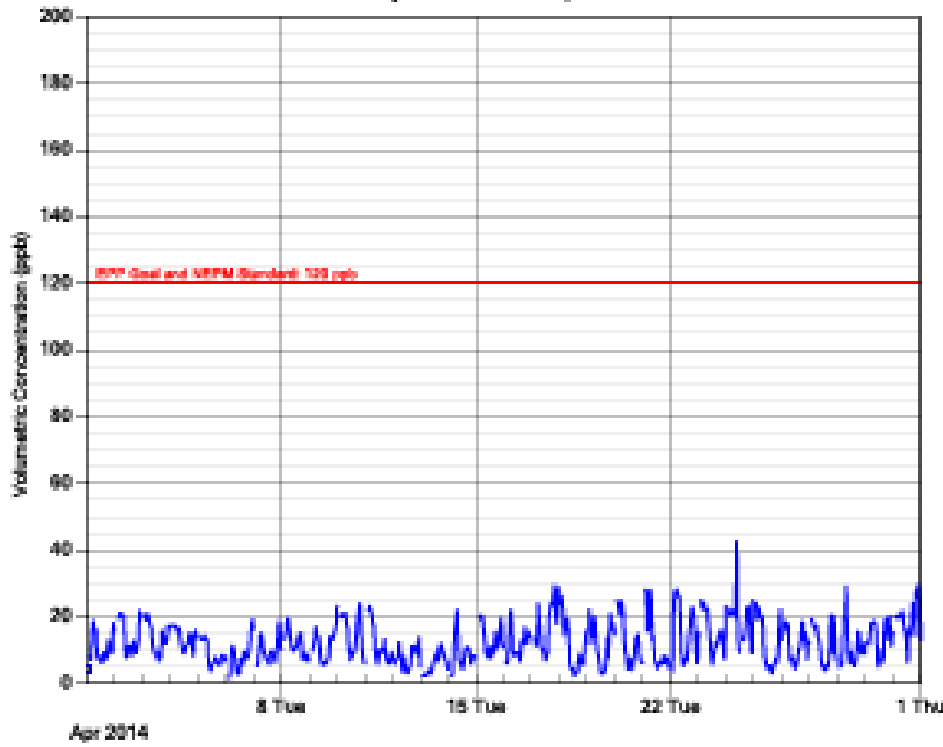


Exceedances: No exceedances for April 2014

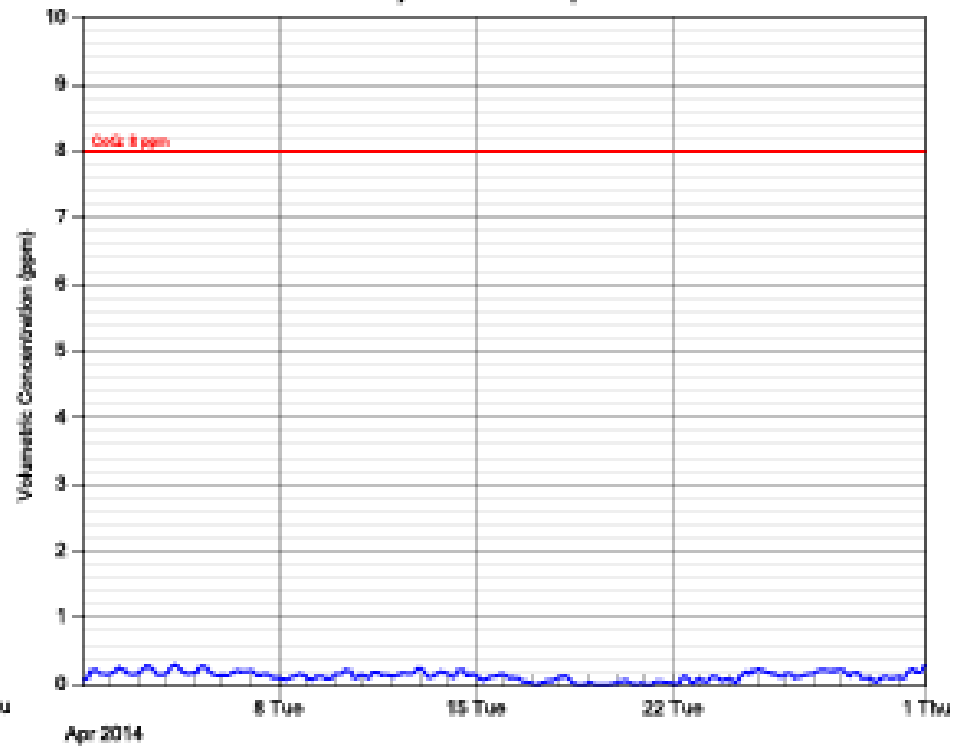
4. Royal Brisbane Hospital (Northern High Level) – Maximum Values for April 2014

Parameter	EPP Goal	Averaging Period	Maximum Value	Wind Direction	Date & Time
NO <sub>2</sub>	120 ppb	1 hour	43 ppb	235°	24/04/2014 09:00
CO	9 ppm	8 hours	0.29 ppm	219°	04/04/2014 08:00
PM <sub>2.5</sub>	25 µg/m <sup>3</sup>	24 hours	12 µg/m <sup>3</sup>	336°	20/04/2014
PM <sub>10</sub>	50 µg/m <sup>3</sup>	24 hours	20 µg/m <sup>3</sup>	336°	20/04/2014

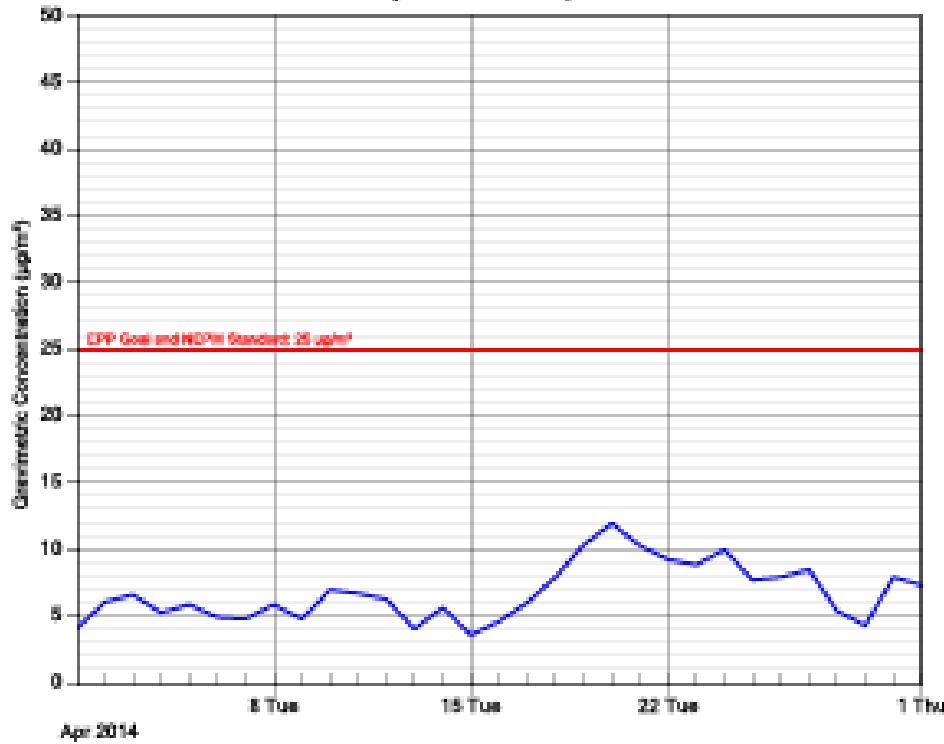
NO<sub>2</sub>, 1 hour average  
Royal Brisbane Hospital



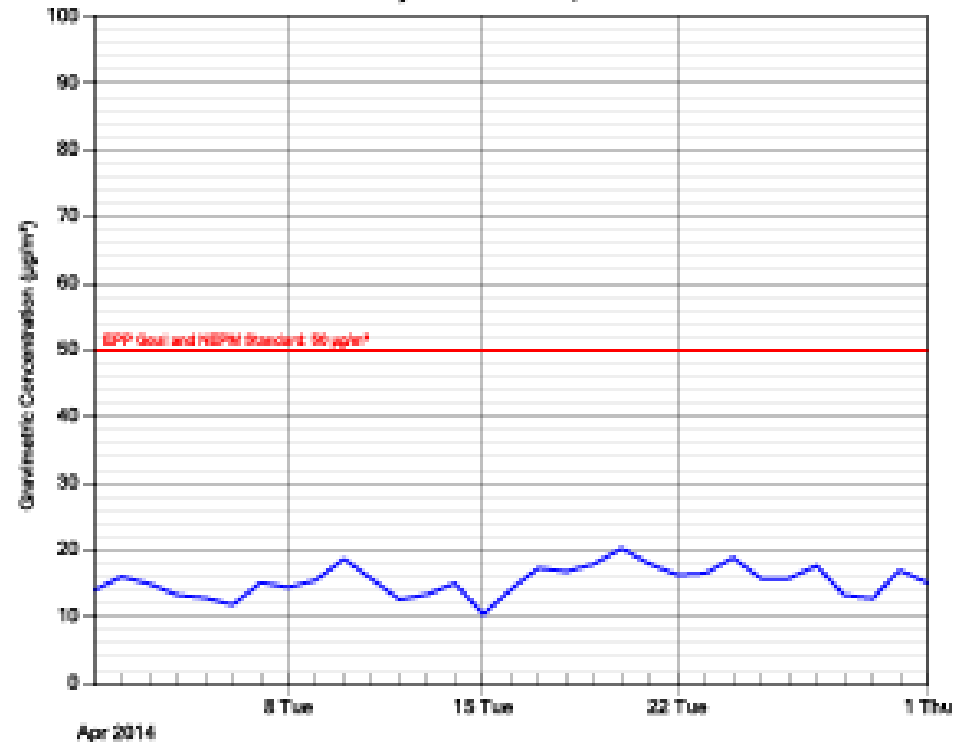
CO, 8 hour rolling average  
Royal Brisbane Hospital



PM<sub>2.5</sub> Daily average  
Royal Brisbane Hospital



PM<sub>10</sub> Daily average  
Royal Brisbane Hospital



Exceedances: No exceedances for April 2014