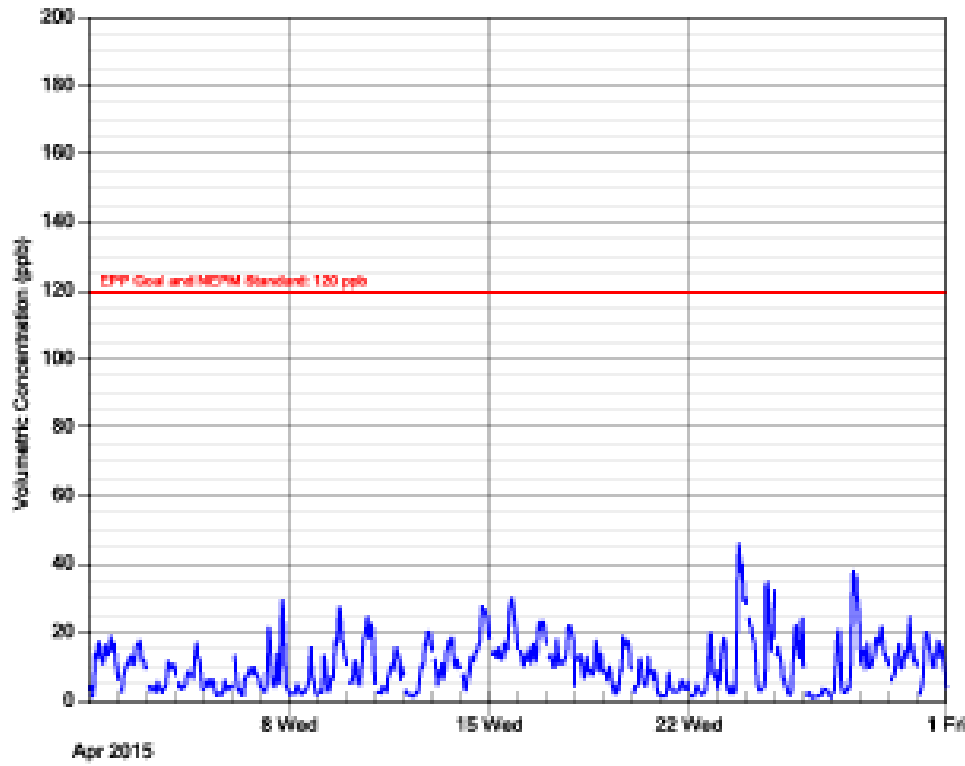


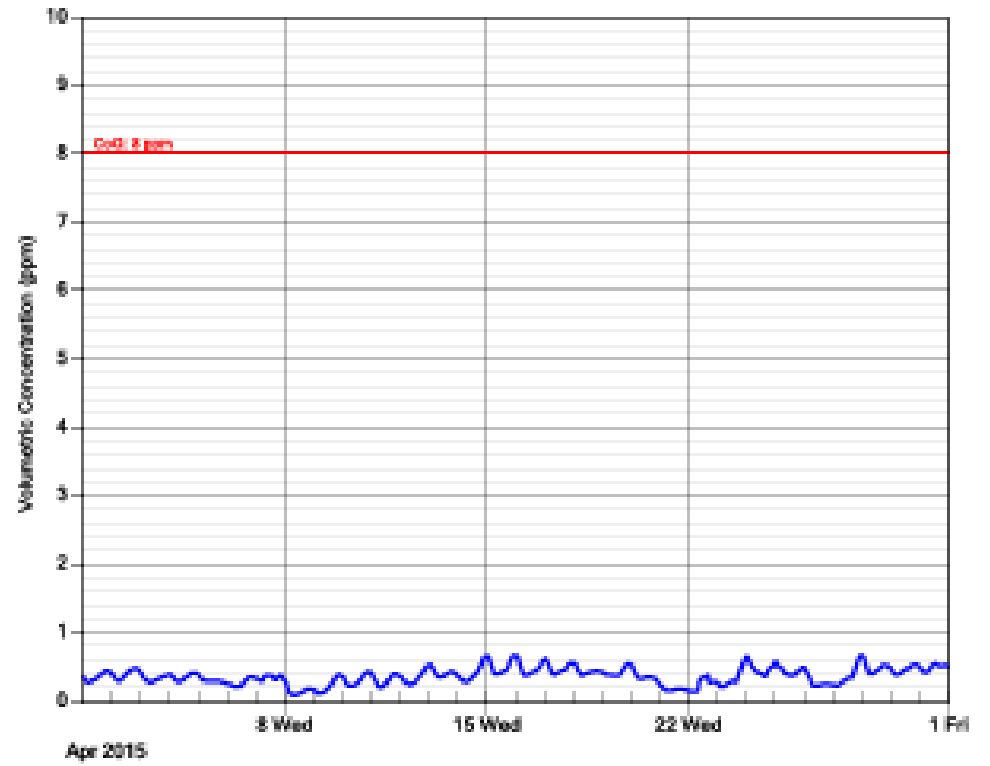
1. Hawthorne St (Southern Low Level) - Maximum Values for April 2015

| Parameter | EPP Goal | Averaging Period | Maximum Value | Wind Direction | Date & Time |
|-------------------|----------------------|------------------|----------------------|----------------|------------------|
| NO ₂ | 120 ppb | 1 hour | 46 ppb | 37° | 23/04/2015 18:00 |
| CO | 9 ppm | 8 hours | < 1 ppm | 220° | 28/04/2015 00:00 |
| PM _{2.5} | 25 µg/m ³ | 24 hours | 10 µg/m ³ | 346° | 25/04/2015 |
| PM ₁₀ | 50 µg/m ³ | 24 hours | 17 µg/m ³ | 107° | 10/04/2015 |

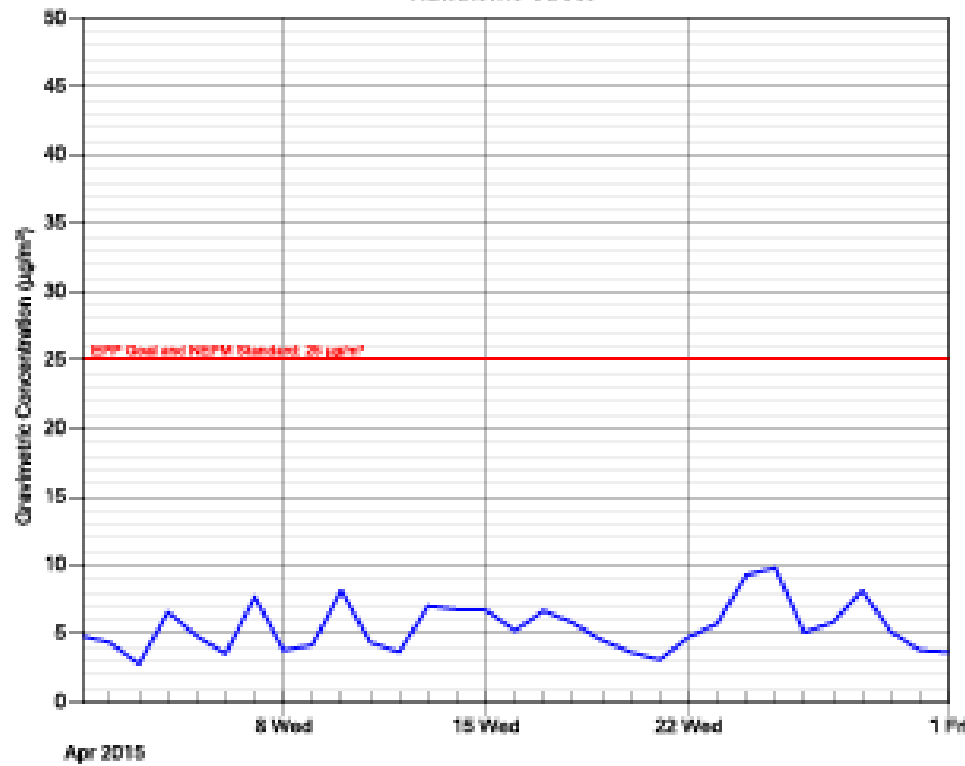
NO₂, 1 hour average
Hawthorne Street



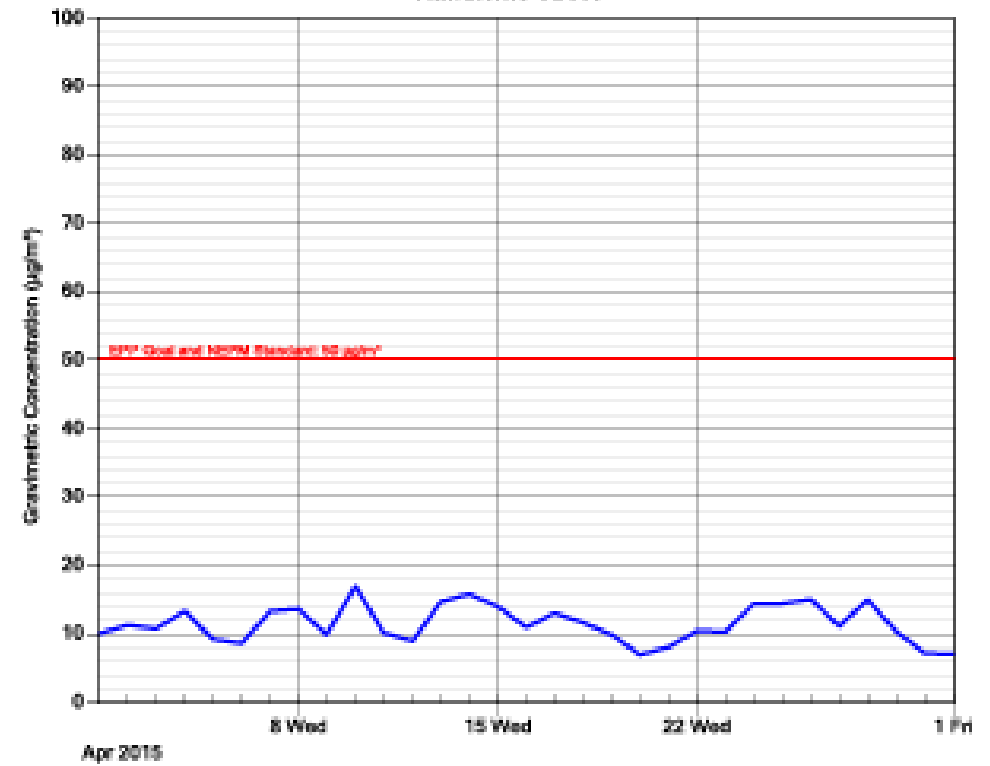
CO, 8 hour rolling average
Hawthorne Street



PM_{2.5}, daily average
Hawthorne Street



PM₁₀, daily average
Hawthorne Street

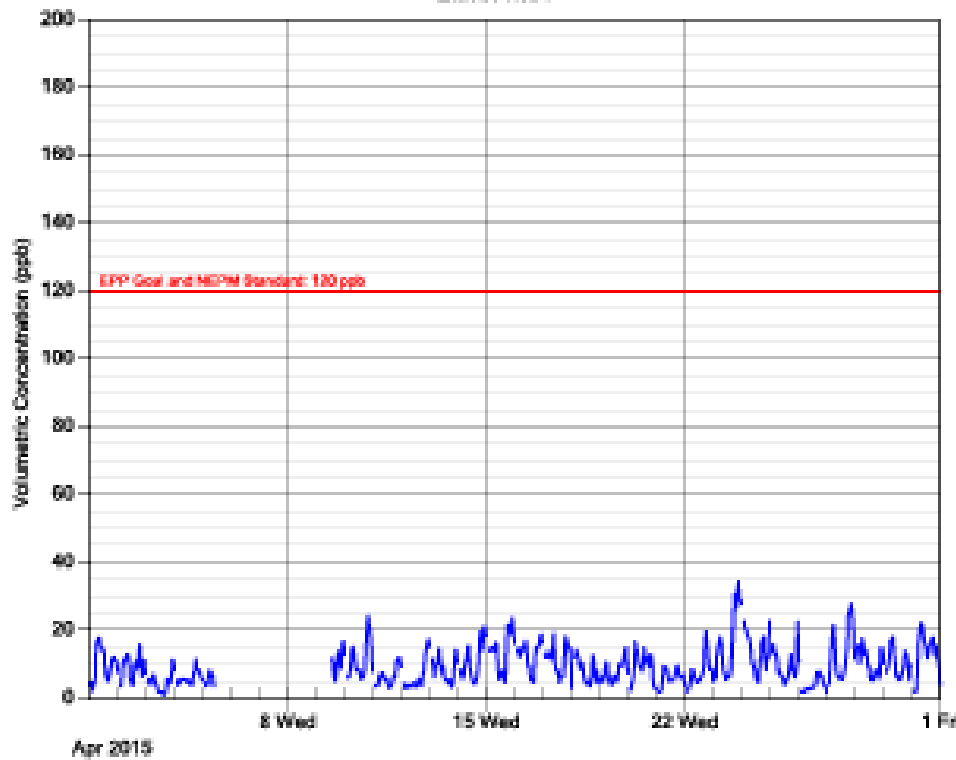


Exceedances: No exceedances for April 2015

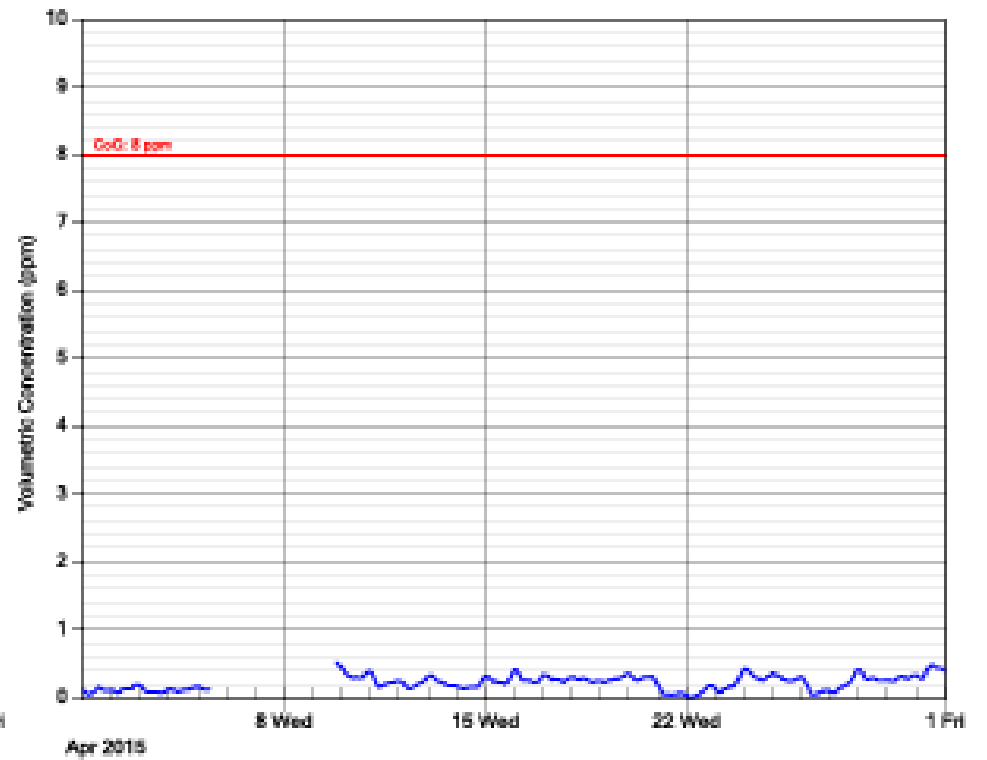
2. Landcentre (Southern High Level) – Maximum Values for April 2015

| Parameter | EPP Goal | Averaging Period | Maximum Value | Wind Direction | Date & Time |
|-------------------|----------------------|------------------|----------------------|----------------|------------------|
| NO ₂ | 120 ppb | 1 hour | 34 ppb | 333° | 23/04/2015 21:00 |
| CO | 9 ppm | 8 hours | < 1 ppm | 112° | 09/04/2015 20:00 |
| PM _{2.5} | 25 µg/m ³ | 24 hours | 4 µg/m ³ | 133° | 02/04/2015 |
| PM ₁₀ | 50 µg/m ³ | 24 hours | 14 µg/m ³ | 133° | 02/04/2015 |

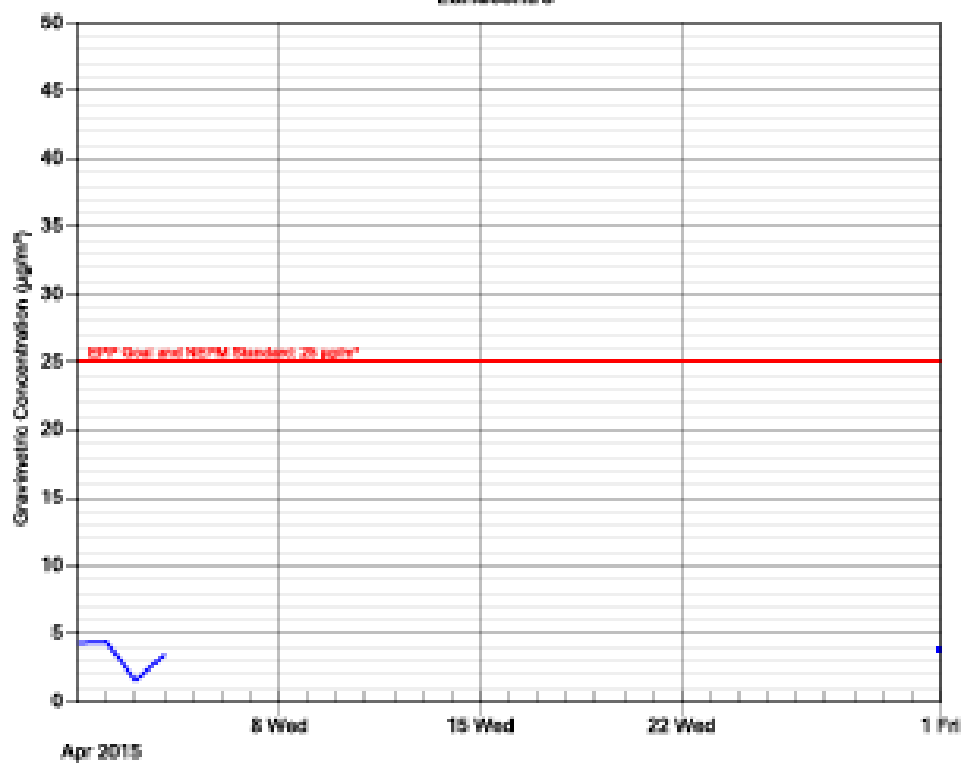
NO₂, 1 hour average
Landcentre



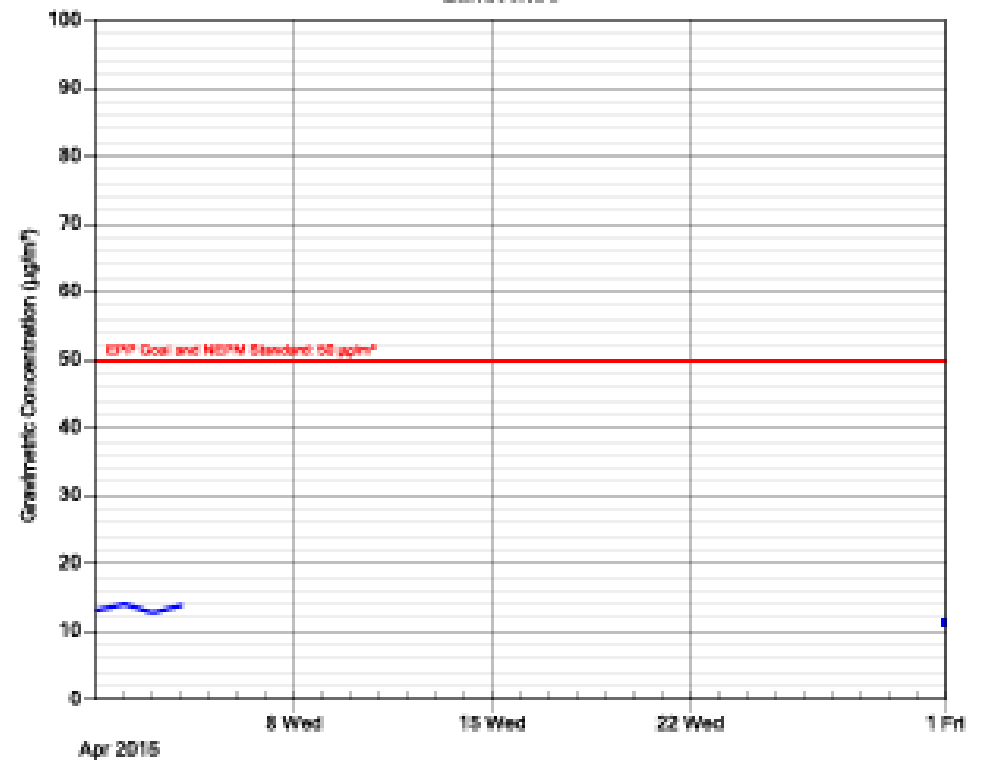
CO, 8 hour rolling average
Landcentre



PM_{2.5}, daily average
Landcentre



PM₁₀, daily average
Landcentre

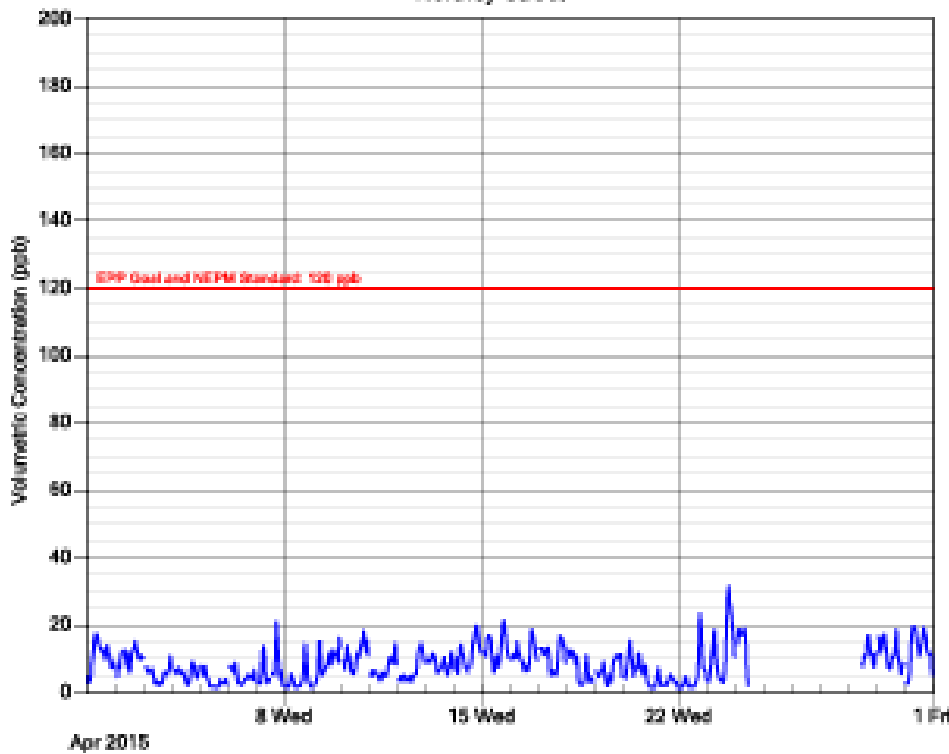


Exceedances: No exceedances for April 2015

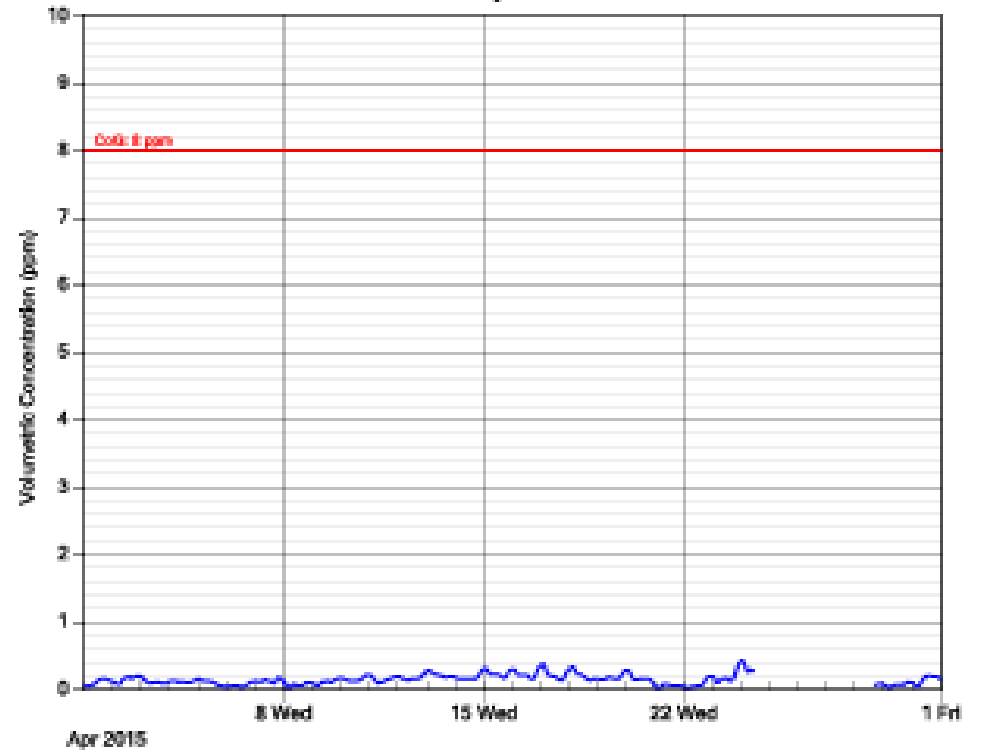
3. Northey St (Northern Low Level)– Maximum Values for April 2015

| Parameter | EPP Goal | Averaging Period | Maximum Value | Wind Direction | Date & Time |
|-------------------|----------------------|------------------|---------------|----------------|------------------|
| NO ₂ | 120 ppb | 1 hour | 31 ppb | 272° | 23/04/2015 19:00 |
| CO | 9 ppm | 8 hours | < 1 ppm | 294° | 24/04/2015 01:00 |
| PM _{2.5} | 25 µg/m ³ | 24 hours | - | - | - |
| PM ₁₀ | 50 µg/m ³ | 24 hours | - | - | - |

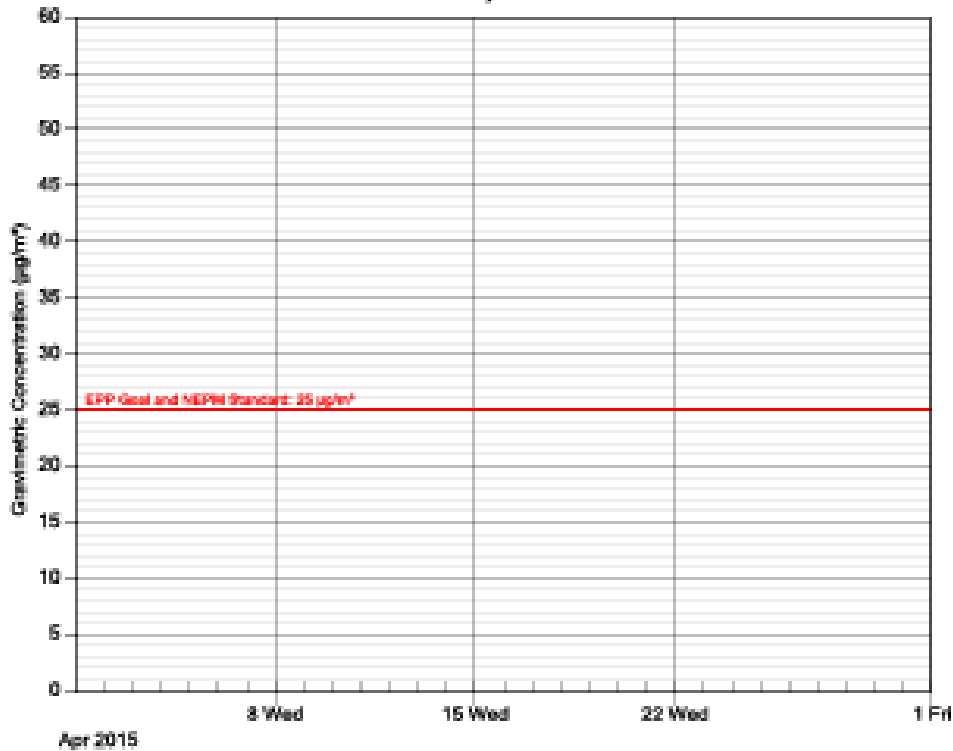
NO₂, 1 hour average
Northey Street



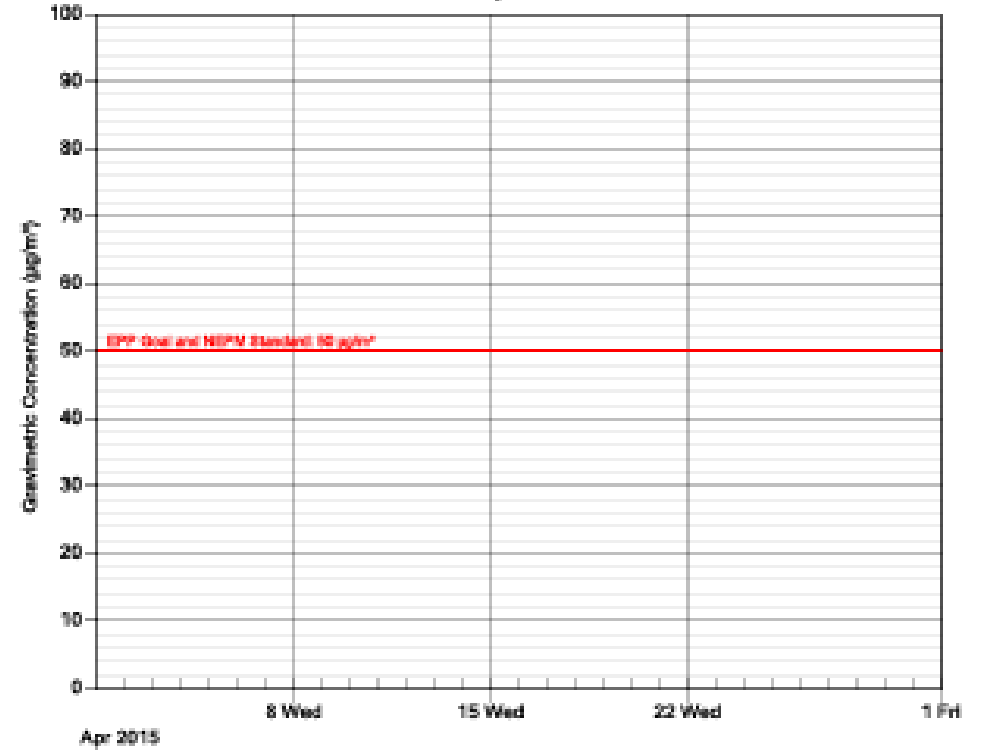
CO, 8 hour rolling average
Northey Street



PM_{2.5}, daily average
Northey Street



PM₁₀, daily average
Northey Street

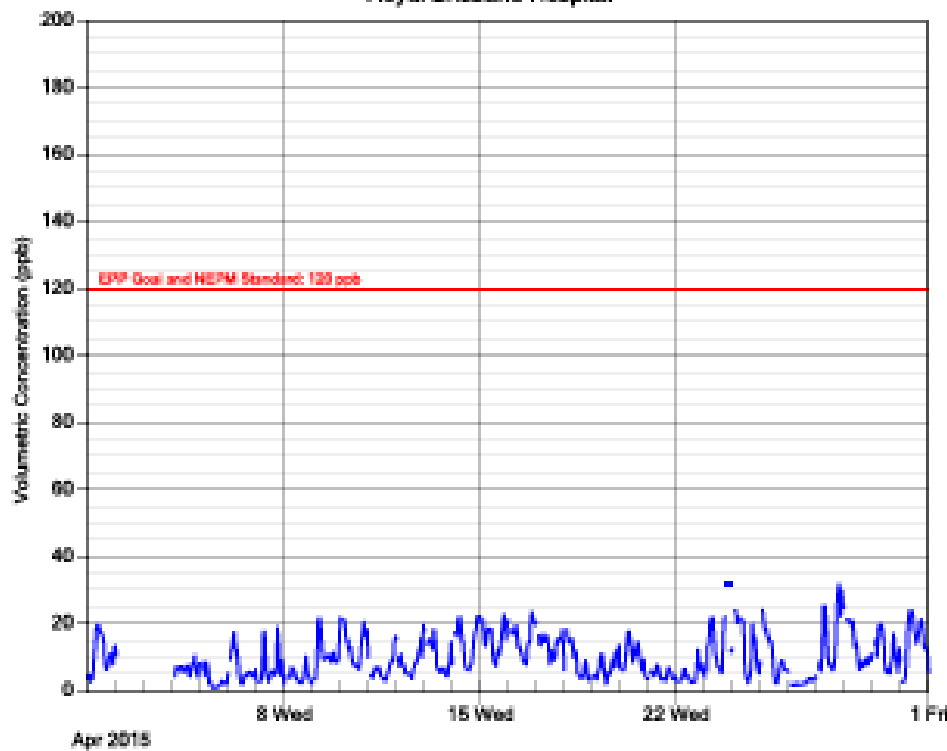


Exceedances: No exceedances for April 2015

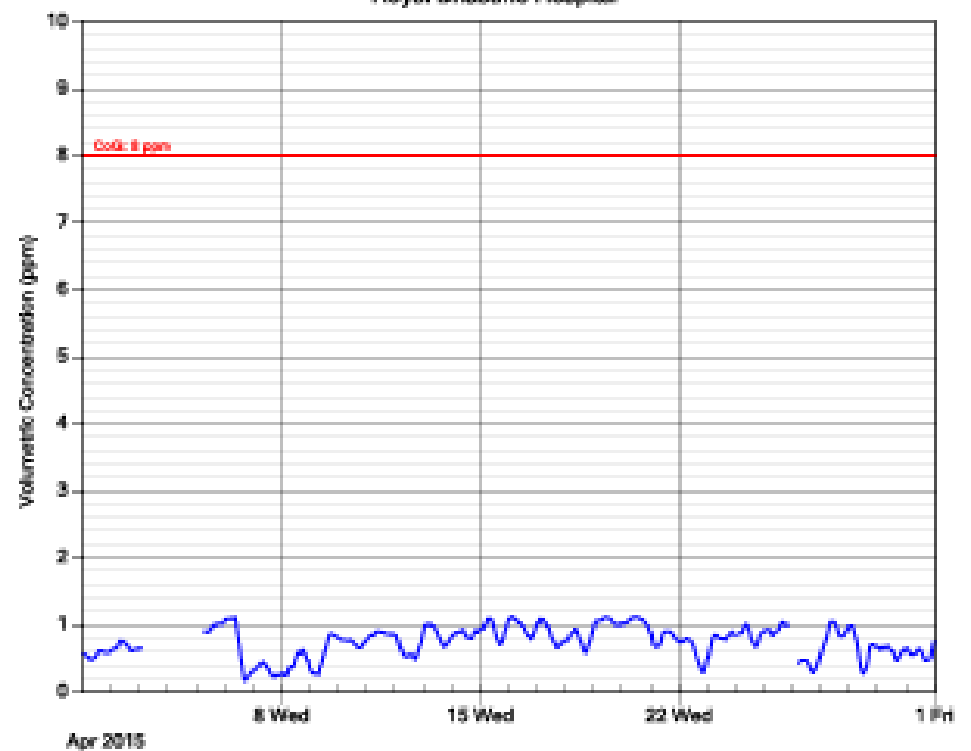
4. Royal Brisbane Hospital (Northern High Level) – Maximum Values for April 2015

| Parameter | EPP Goal | Averaging Period | Maximum Value | Wind Direction | Date & Time |
|-------------------|----------------------|------------------|----------------------|----------------|------------------|
| NO ₂ | 120 ppb | 1 hour | 32 ppb | 46° | 27/04/2015 19:00 |
| CO | 9 ppm | 8 hours | 1 ppm | 242° | 06/04/2015 08:00 |
| PM _{2.5} | 25 µg/m ³ | 24 hours | 8 µg/m ³ | 299° | 24/04/2015 |
| PM ₁₀ | 50 µg/m ³ | 24 hours | 20 µg/m ³ | 81° | 14/04/2015 |

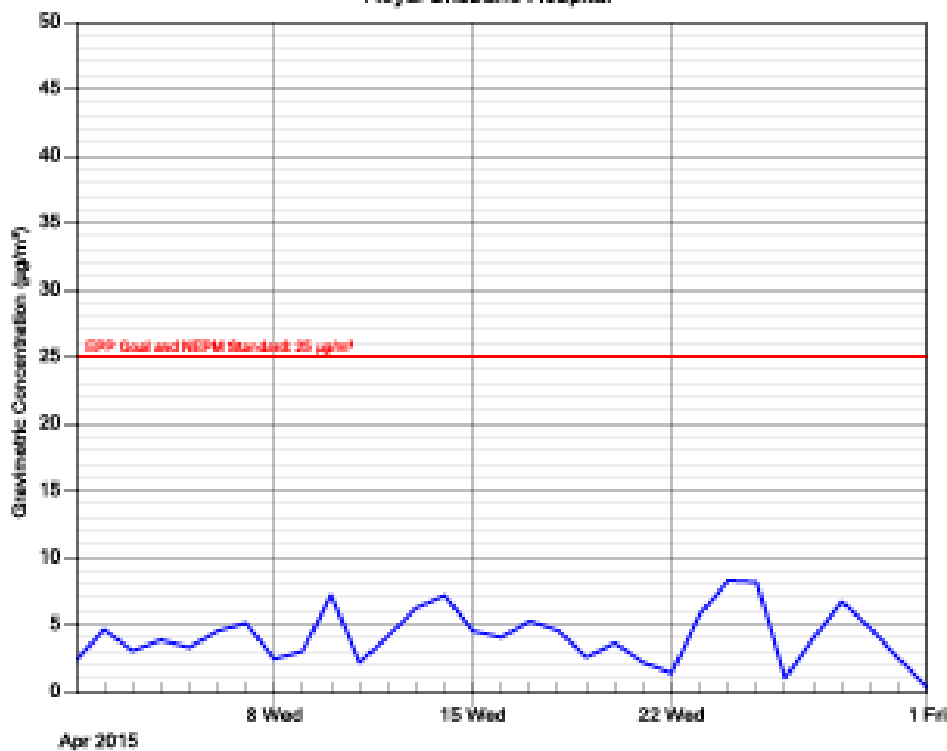
NO₂, 1 hour average
Royal Brisbane Hospital



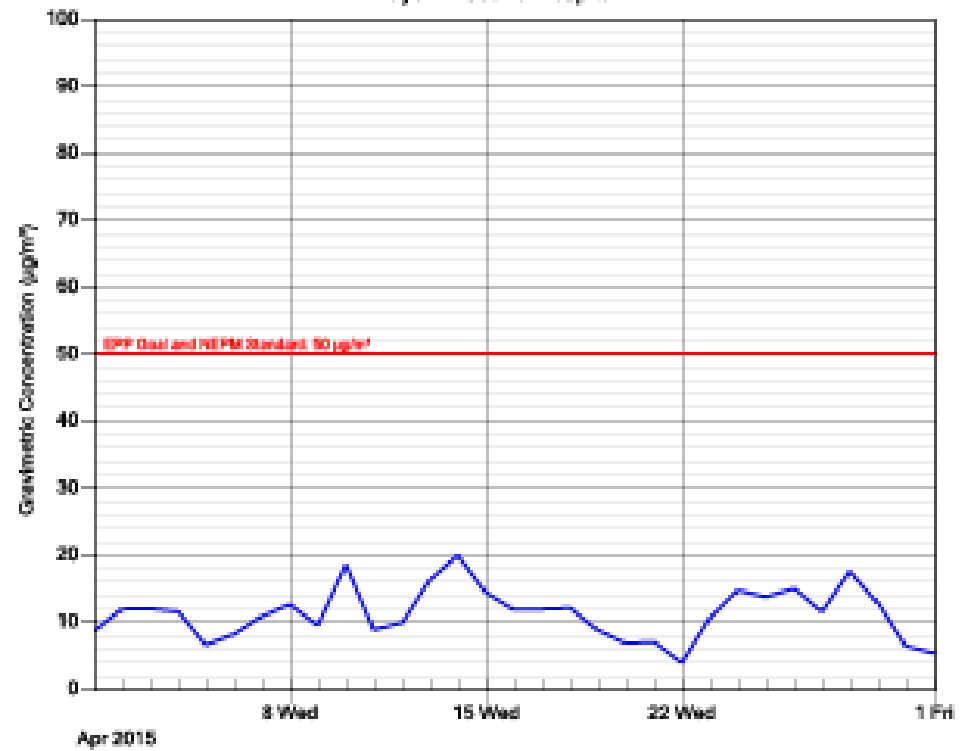
CO, 8 hour rolling average
Royal Brisbane Hospital



PM_{2.5} Daily average
Royal Brisbane Hospital



PM₁₀ Daily average
Royal Brisbane Hospital



Exceedances: No exceedances for April 2015