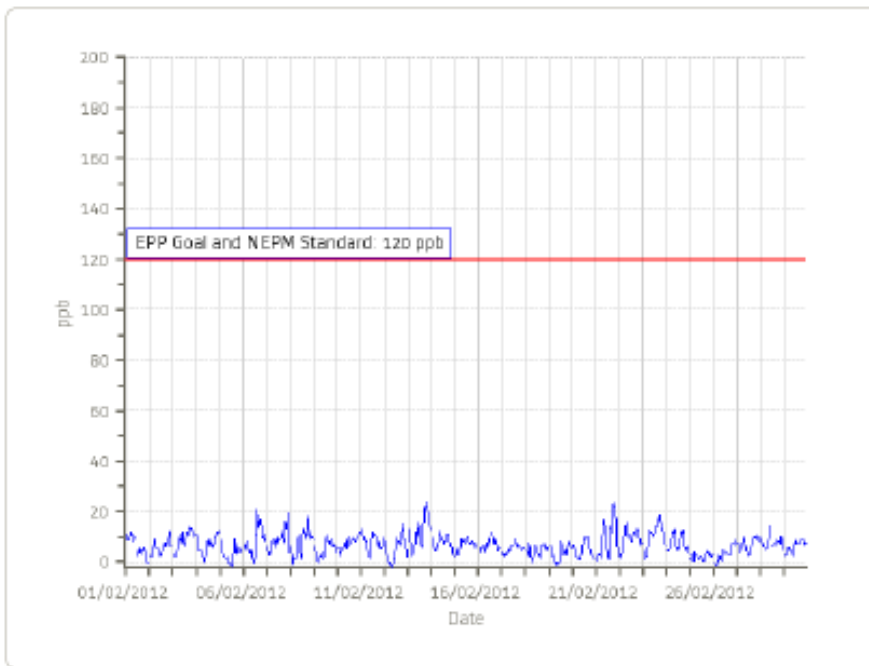


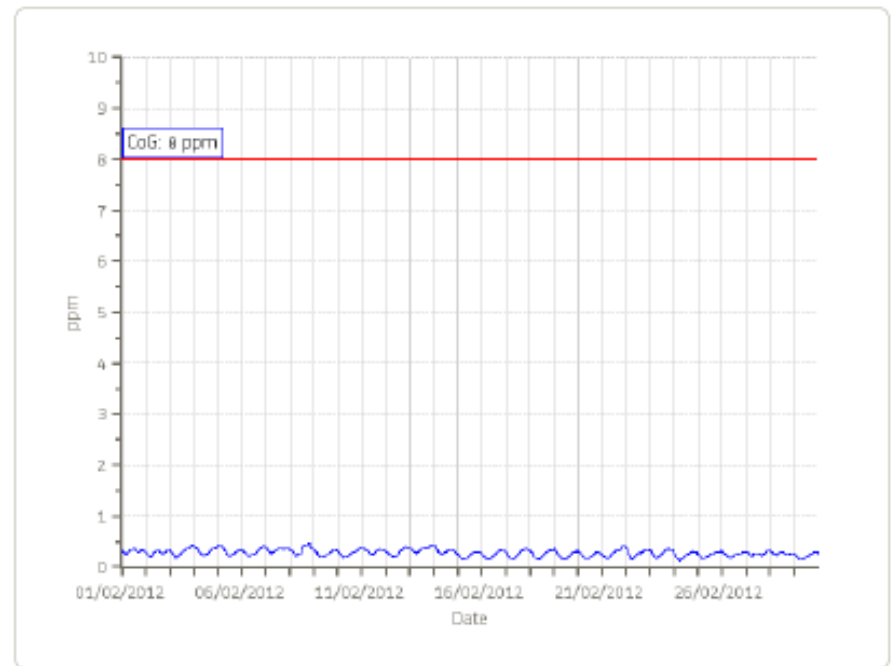
**1. Hawthorne St (Southern Low Level) - Maximum Values for February 2012**

| Parameter         | Goal                 | Averaging Period | Maximum value          | Wind Direction | Date       | Time  |
|-------------------|----------------------|------------------|------------------------|----------------|------------|-------|
| NO <sub>2</sub>   | 120 ppb              | 1 hour           | 23.5 ppb               | 197°           | 13/02/2012 | 19:00 |
| CO                | 8 ppm                | 8 hours          | 0.438 ppm              | 162°           | 08/02/2012 | 16:00 |
| PM <sub>2.5</sub> | 25 µg/m <sup>3</sup> | 24 hours         | 9.5 µg/m <sup>3</sup>  | 147°           | 06/02/2012 | n.a   |
| PM <sub>10</sub>  | 50 µg/m <sup>3</sup> | 24 hours         | 22.2 µg/m <sup>3</sup> | 122°           | 06/02/2012 | n.a   |

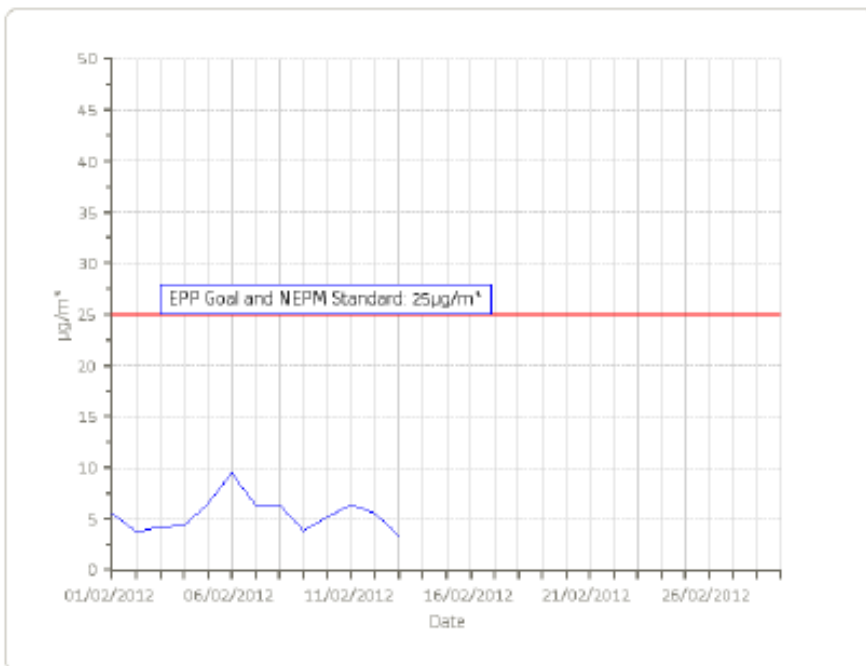
NO<sub>2</sub>[ppb] Station: HAWTHORNE ST Monthly: 02/2012 Type: AVG 1 Hr.



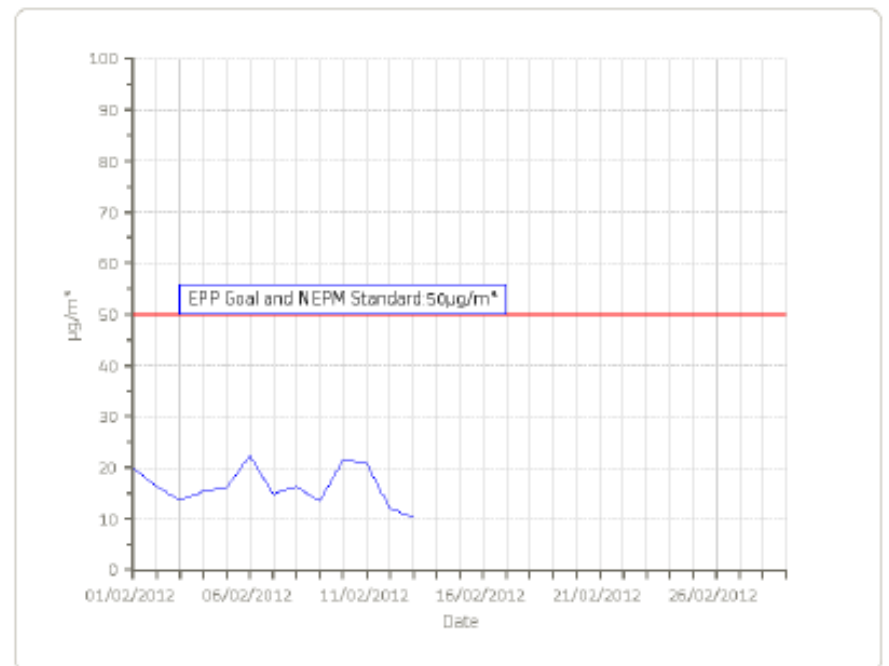
CO[ppm] Station: HAWTHORNE ST Monthly: 02/2012 Type: RunningAvg 8 Hrs.



PM<sub>2.5</sub>[µg/m<sup>3</sup>] Station: HAWTHORNE ST Monthly: 02/2012 Type: AVG 1 Day



PM<sub>10</sub>[µg/m<sup>3</sup>] Station: HAWTHORNE ST Monthly: 02/2012 Type: AVG 1 Day

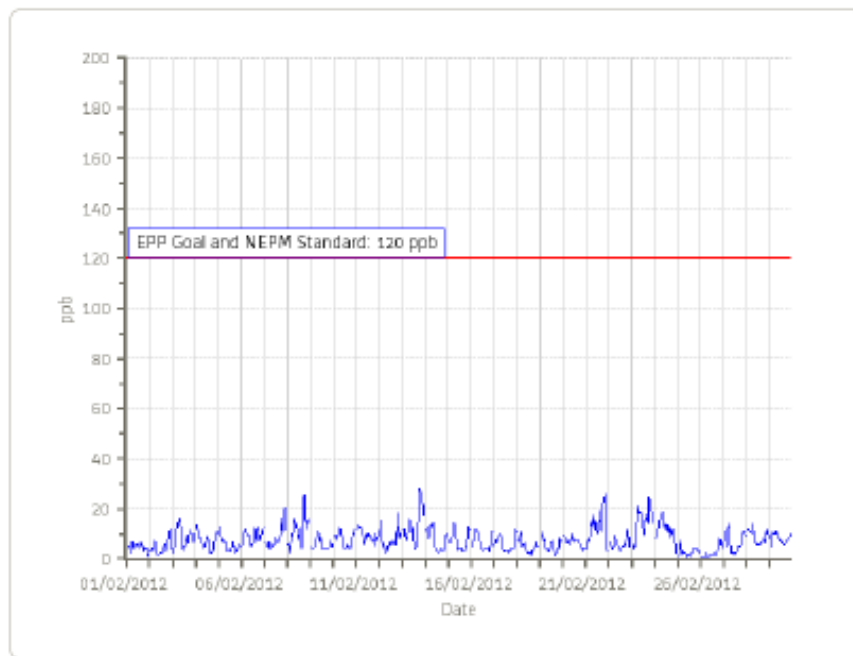


**Exceedances:** No exceedances for February 2012

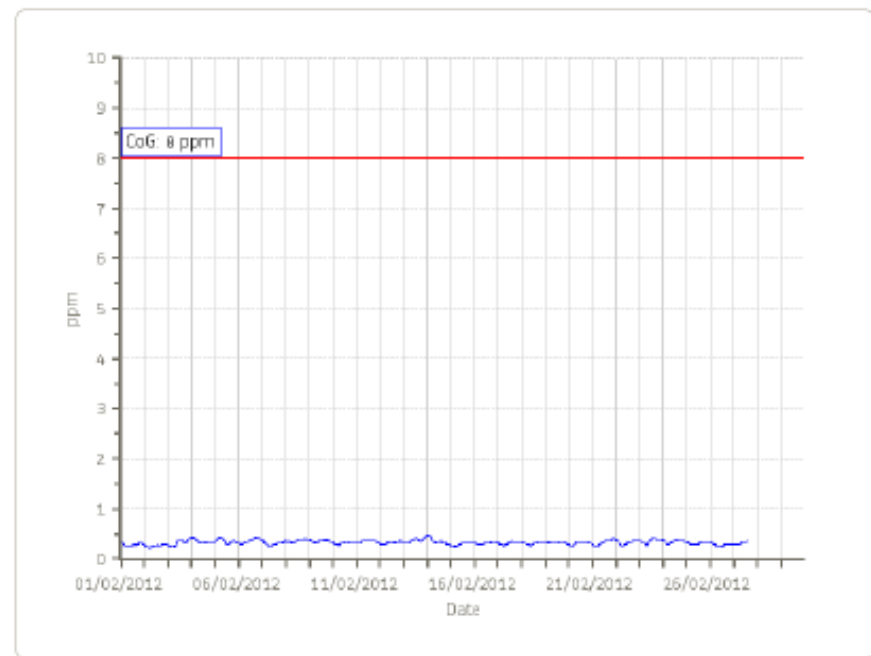
**2. Landcentre (Southern High Level) – Maximum Values for February 2012**

| Parameter         | Goal                 | Averaging Period | Maximum value          | Wind Direction | Date       | Time  |
|-------------------|----------------------|------------------|------------------------|----------------|------------|-------|
| NO <sub>2</sub>   | 120 ppb              | 1 hour           | 28.0 ppb               | 221°           | 13/02/2012 | 19:00 |
| CO                | 8 ppm                | 8 hours          | 0.702 ppm              | 177°           | 13/02/2012 | 24:00 |
| PM <sub>2.5</sub> | 25 µg/m <sup>3</sup> | 24 hours         | 9.5 µg/m <sup>3</sup>  | 256°           | 29/02/2012 | n.a   |
| PM <sub>10</sub>  | 50 µg/m <sup>3</sup> | 24 hours         | 21.0 µg/m <sup>3</sup> | 161°           | 06/02/2012 | n.a   |

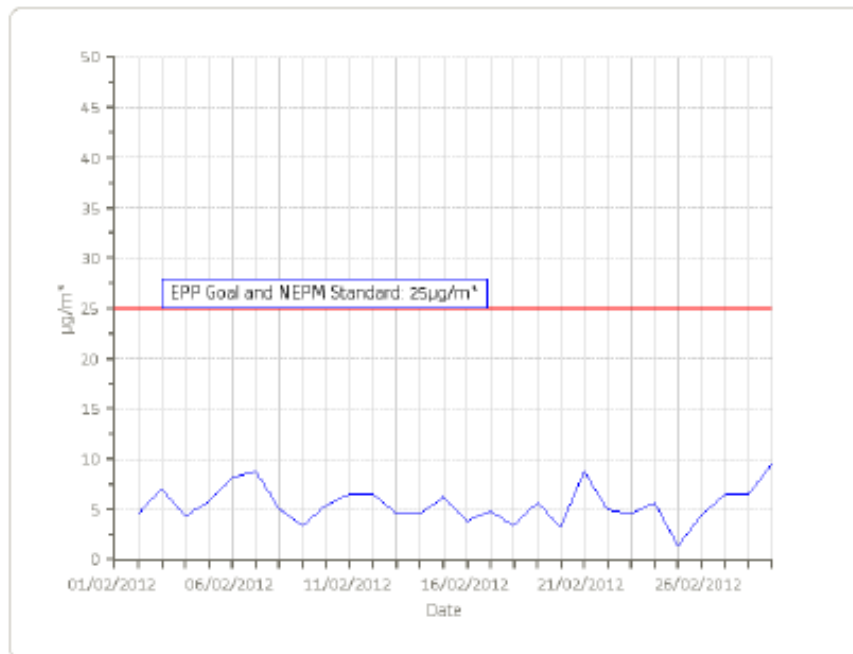
NO<sub>2</sub>[ppb] Station: LANDCENTRE Monthly: 02/2012 Type: AVG 1 Hr.



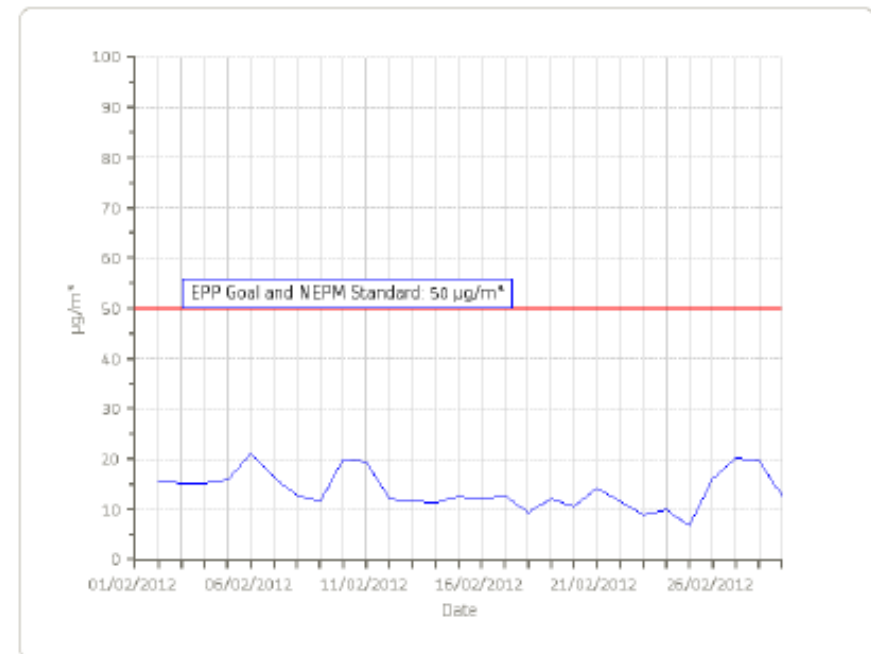
CO [ppm] Station: RBH Monthly: 02/2012 Type: RunningAvg 8 Hrs.



PM<sub>2.5</sub>\_MC[µg/m<sup>3</sup>] Station: LANDCENTRE Monthly: 02/2012 Type: AVG 1 Day



PM<sub>10</sub>[µg/m<sup>3</sup>] Station: LANDCENTRE Monthly: 02/2012 Type: AVG 1 Day

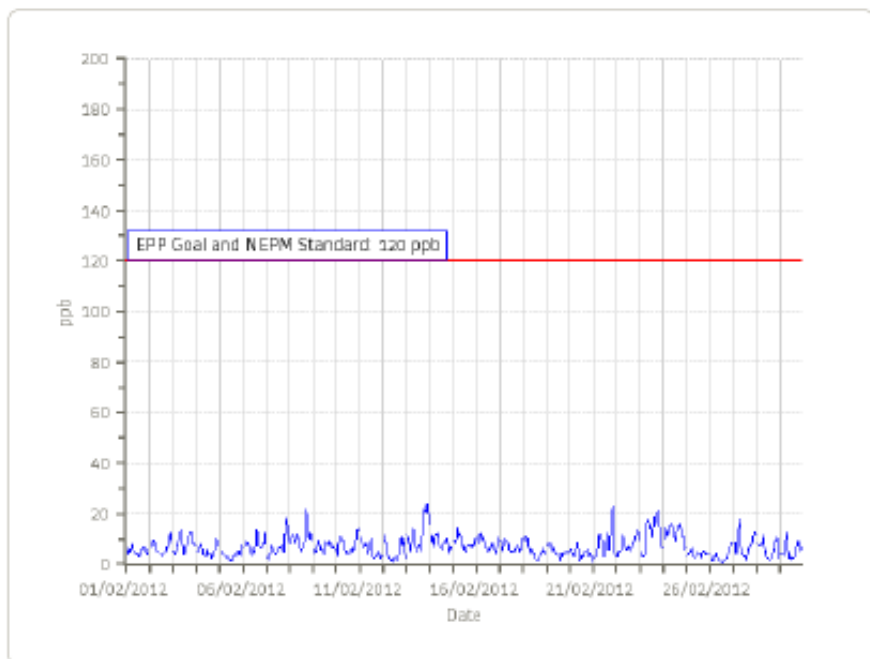


**Exceedances:** No exceedances for February 2012

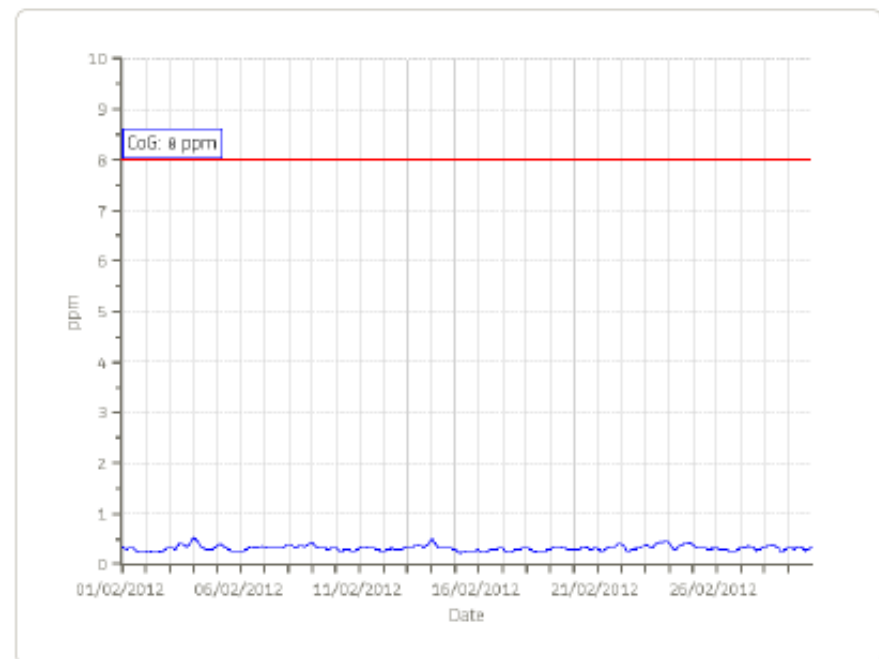
**3. Northey St (Northern Low Level)– Maximum Values for February 2012**

| Parameter         | Goal                 | Averaging Period | Maximum value          | Wind Direction | Date       | Time  |
|-------------------|----------------------|------------------|------------------------|----------------|------------|-------|
| NO <sub>2</sub>   | 120 ppb              | 1 hour           | 24.1 ppb               | 209°           | 13/02/2012 | 22:00 |
| CO                | 8 ppm                | 8 hours          | 0.503 ppm              | 238°           | 03/02/2012 | 24:00 |
| PM <sub>2.5</sub> | 25 µg/m <sup>3</sup> | 24 hours         | 10.2 µg/m <sup>3</sup> | 139°           | 18/02/2012 | n.a   |
| PM <sub>10</sub>  | 50 µg/m <sup>3</sup> | 24 hours         | 22.0 µg/m <sup>3</sup> | 119°           | 27/02/2012 | n.a   |

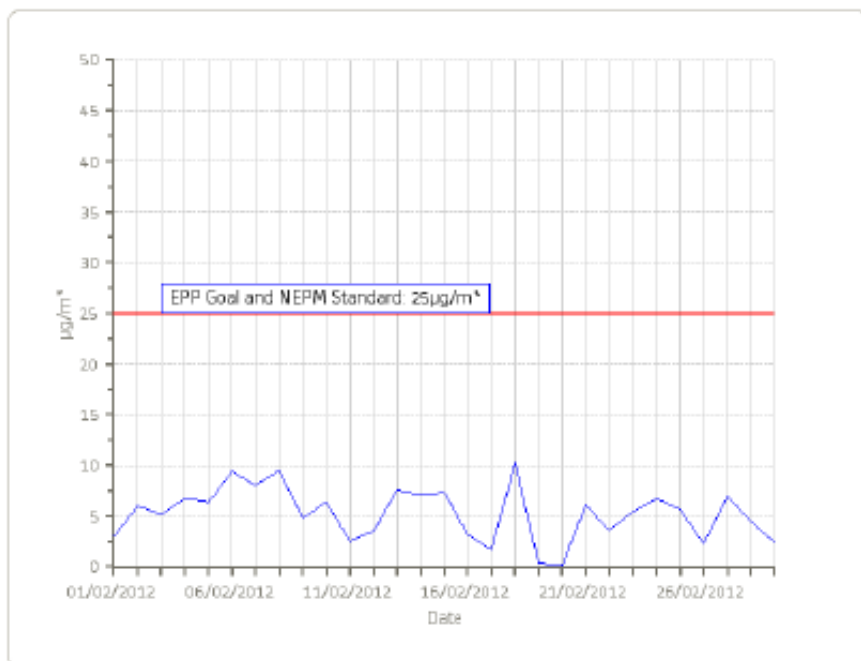
NO<sub>2</sub>[ppb] Station: NORTHEY Monthly: 02/2012 Type: AVG 1 Hr.



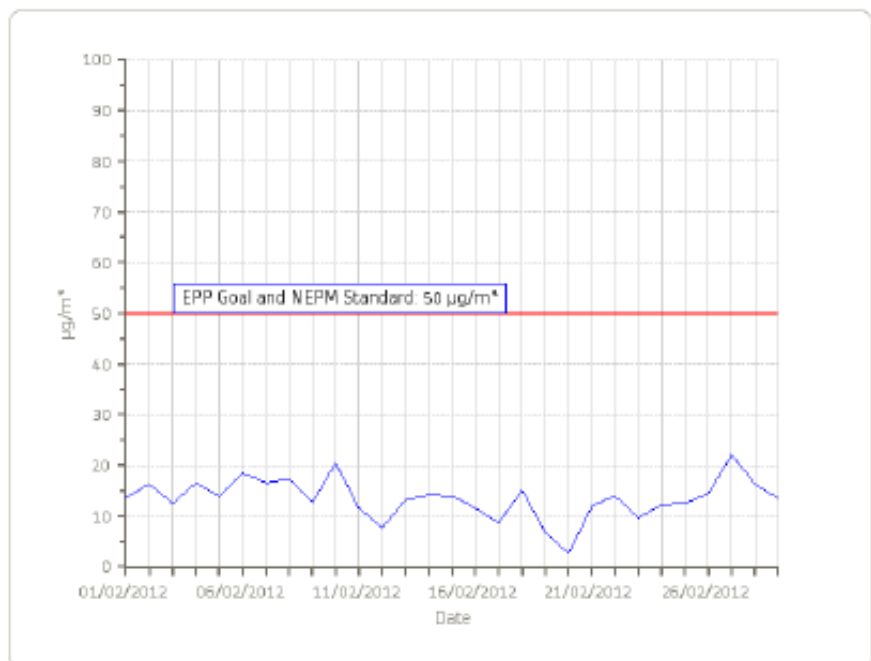
CO[ppm] Station: NORTHEY Monthly: 02/2012 Type: RunningAvg 8 Hrs.



PM<sub>2.5</sub>[µg/m<sup>3</sup>] Station: NORTHEY Monthly: 02/2012 Type: AVG 1 Day



PM<sub>10</sub>[µg/m<sup>3</sup>] Station: NORTHEY Monthly: 02/2012 Type: AVG 1 Day

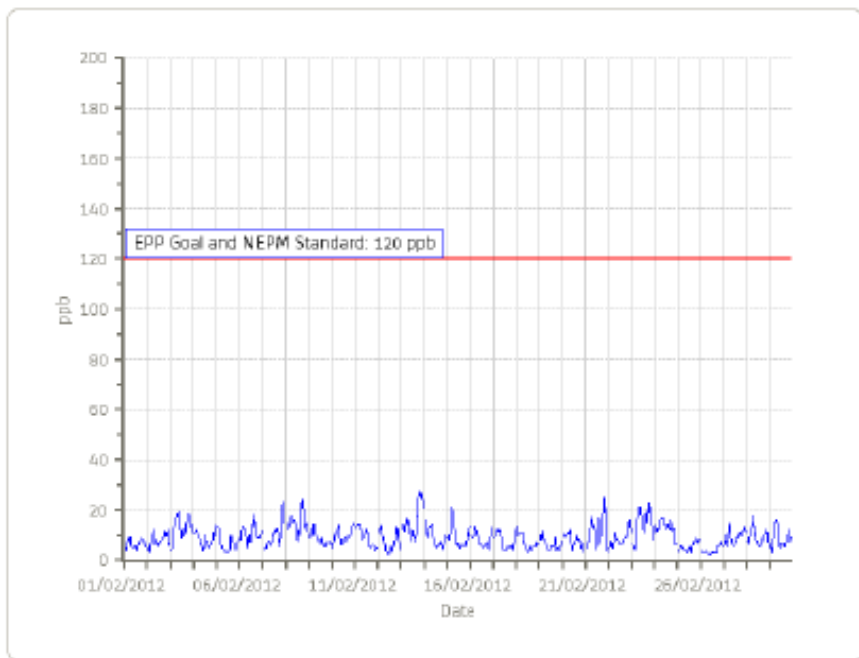


**Exceedances:** No exceedances for February 2012

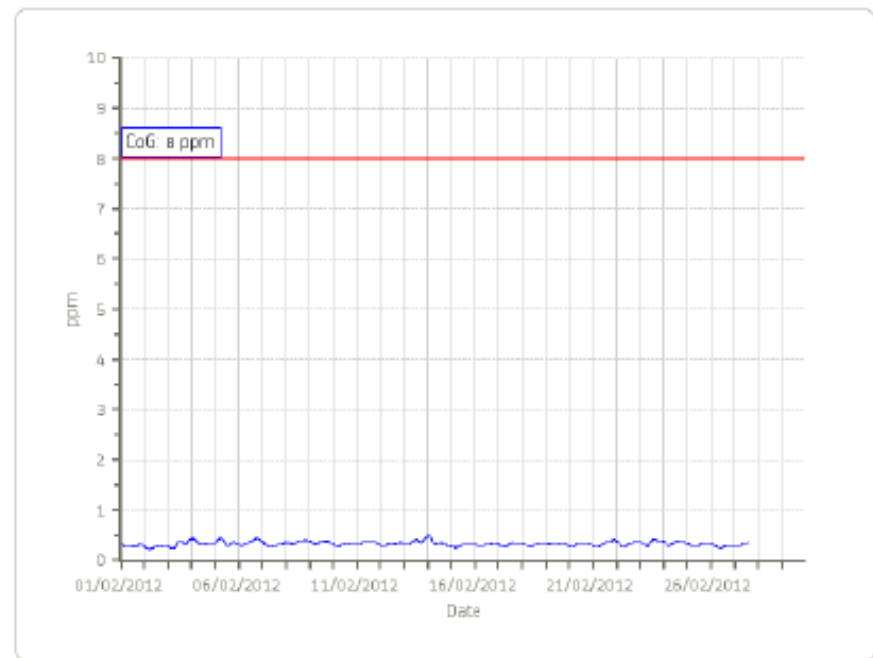
**4. Royal Brisbane Hospital (Northern High Level) – Maximum Values for February 2012**

| Parameter         | Goal                 | Averaging Period | Maximum value          | Wind Direction | Date       | Time  |
|-------------------|----------------------|------------------|------------------------|----------------|------------|-------|
| NO <sub>2</sub>   | 120 ppb              | 1 hour           | 27.2 ppb               | 158°           | 13/02/2012 | 20:00 |
| CO                | 8 ppm                | 8 hours          | 0.473 ppm              | 181°           | 13/02/2012 | 24:00 |
| PM <sub>2.5</sub> | 25 µg/m <sup>3</sup> | 24 hours         | 9.9 µg/m <sup>3</sup>  | 168°           | 6/02/2012  | n.a   |
| PM <sub>10</sub>  | 50 µg/m <sup>3</sup> | 24 hours         | 24.5 µg/m <sup>3</sup> | 90°            | 27/02/2012 | n.a   |

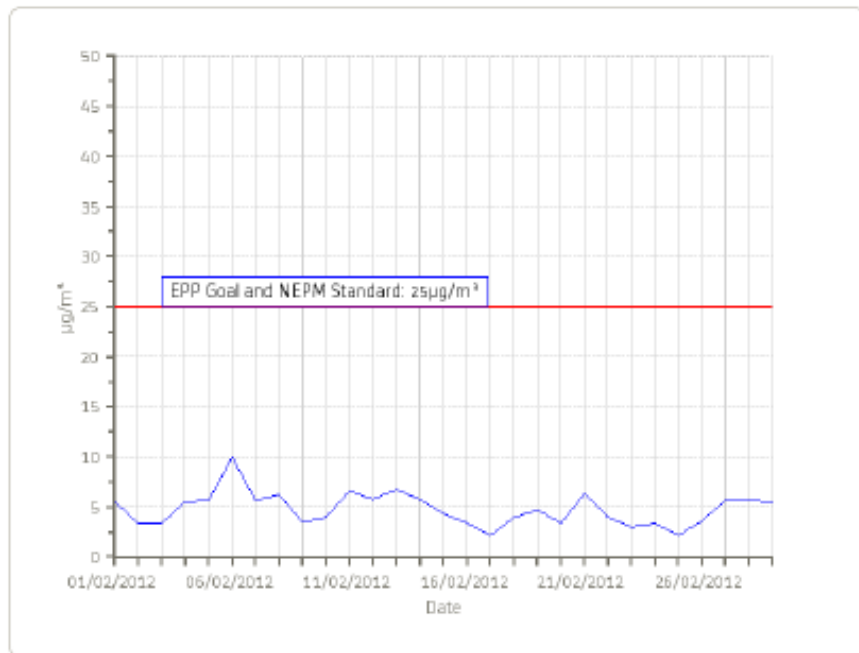
NO<sub>2</sub>[ppb] Station: RBH Monthly: 02/2012 Type: AVG 1 Hr.



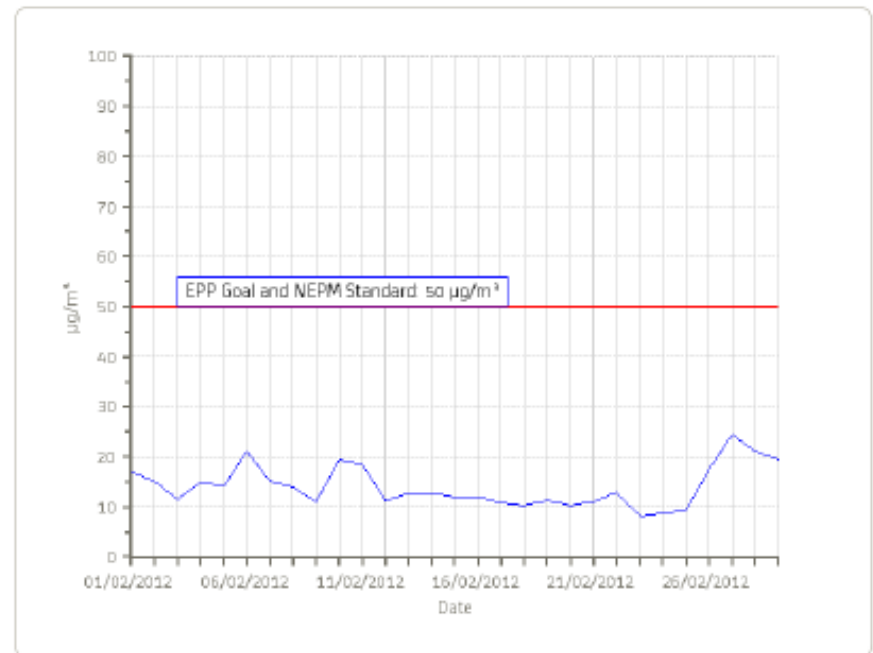
CO[ppm] Station: RBH Monthly: 02/2012 Type: RunningAvg 8 Hrs.



PM<sub>2.5</sub>\_MC[µg/m<sup>3</sup>] Station: RBH Monthly: 02/2012 Type: AVG 1 Day



PM<sub>10</sub>[µg/m<sup>3</sup>] Station: RBH Monthly: 02/2012 Type: AVG 1 Day



**Exceedances:** No exceedances for February 2012