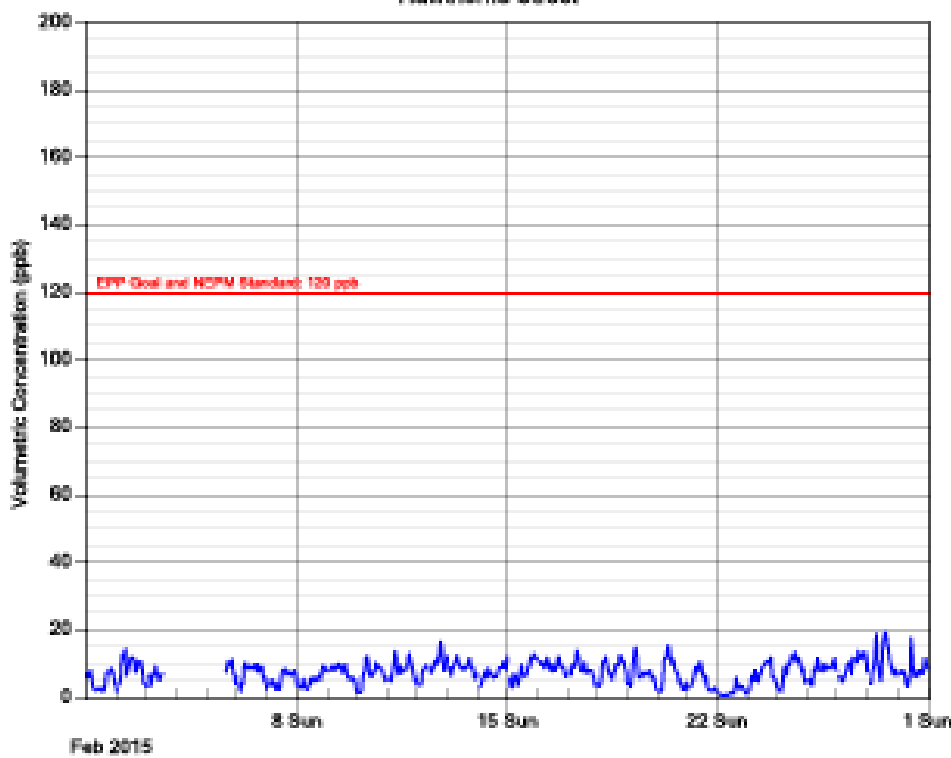


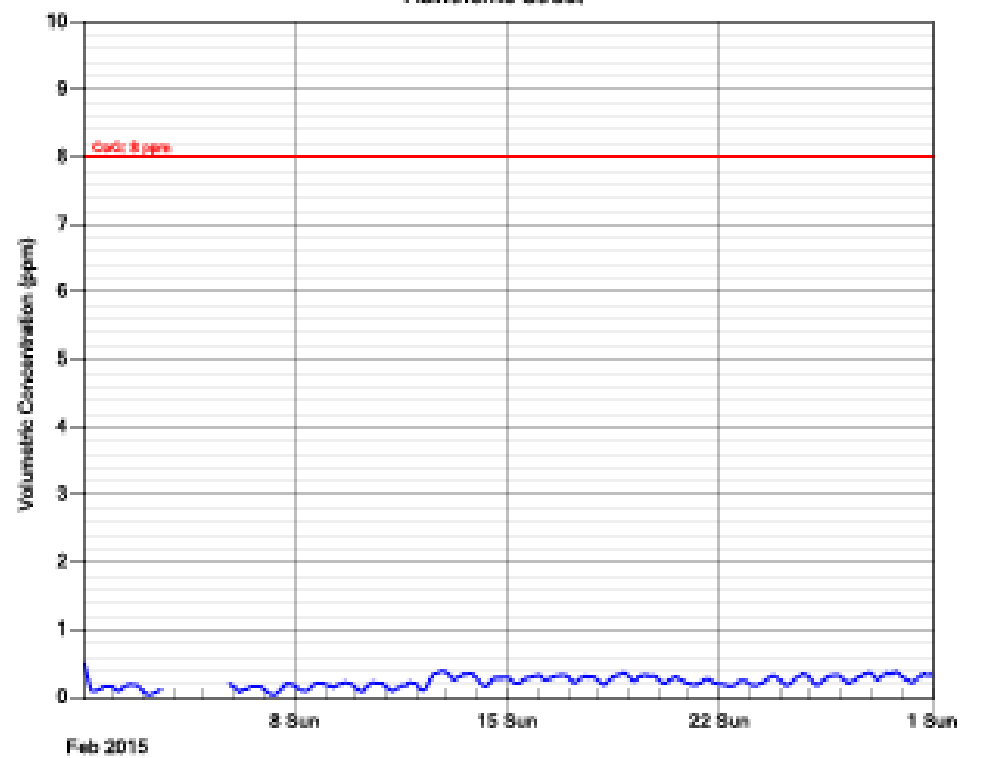
**1. Hawthorne St (Southern Low Level) - Maximum Values for February 2015**

Parameter	EPP Goal	Averaging Period	Maximum Value	Wind Direction	Date & Time
NO <sub>2</sub>	120 ppb	1 hour	19 ppb	19°	27/02/2015 14:00
CO	9 ppm	8 hours	0.5 ppm	288°	01/02/2015 00:00
PM <sub>2.5</sub>	25 µg/m <sup>3</sup>	24 hours	8 µg/m <sup>3</sup>	103°	17/02/2015
PM <sub>10</sub>	50 µg/m <sup>3</sup>	24 hours	20 µg/m <sup>3</sup>	103°	17/02/2015

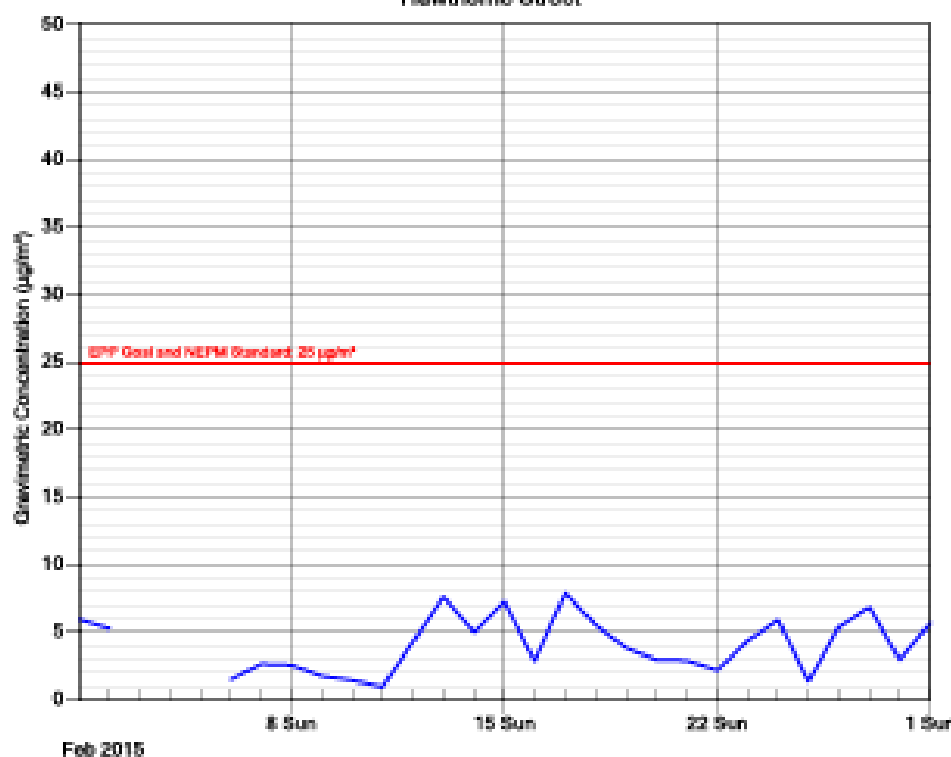
**NO<sub>2</sub>, 1 hour average**  
Hawthorne Street



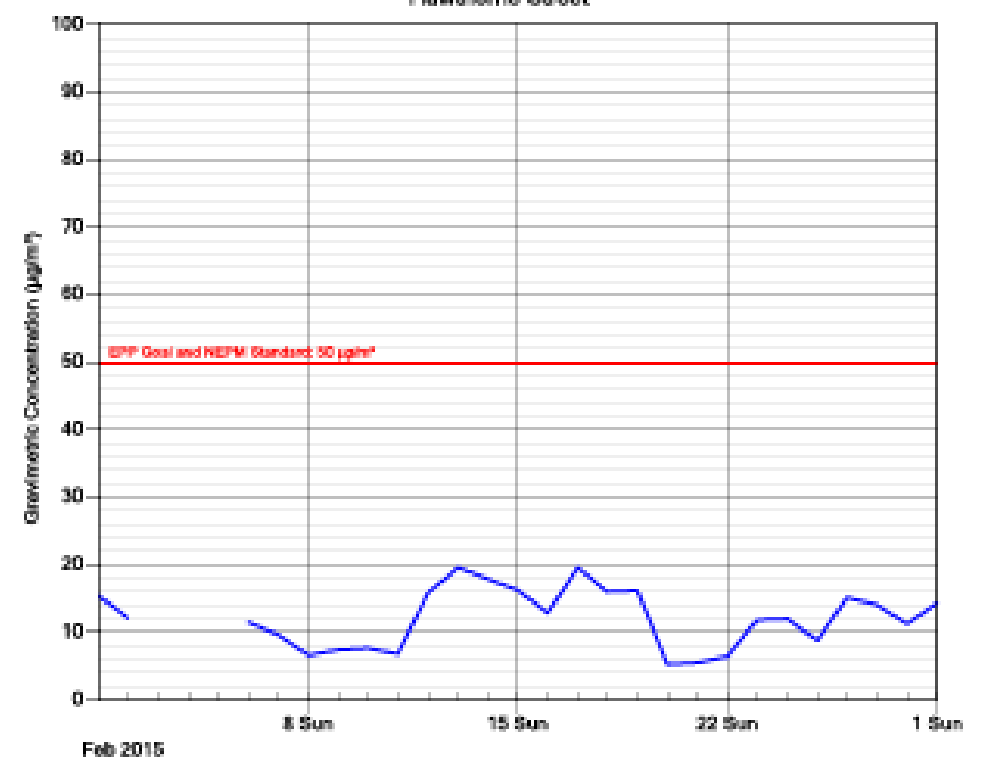
**CO, 8 hour rolling average**  
Hawthorne Street



**PM<sub>2.5</sub>, daily average**  
Hawthorne Street



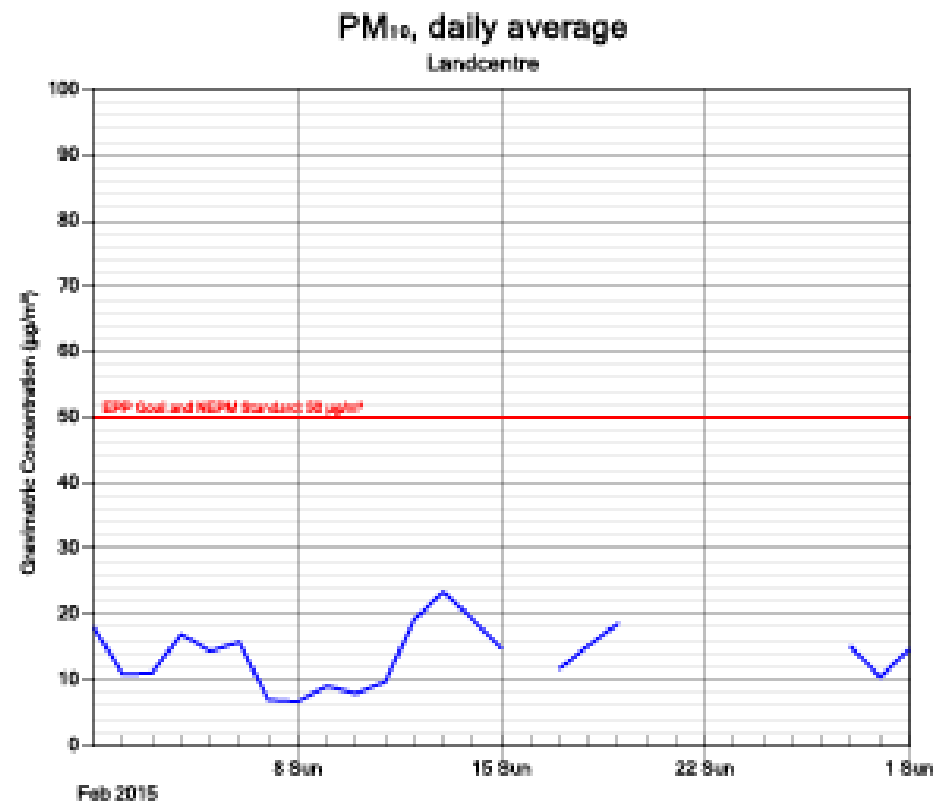
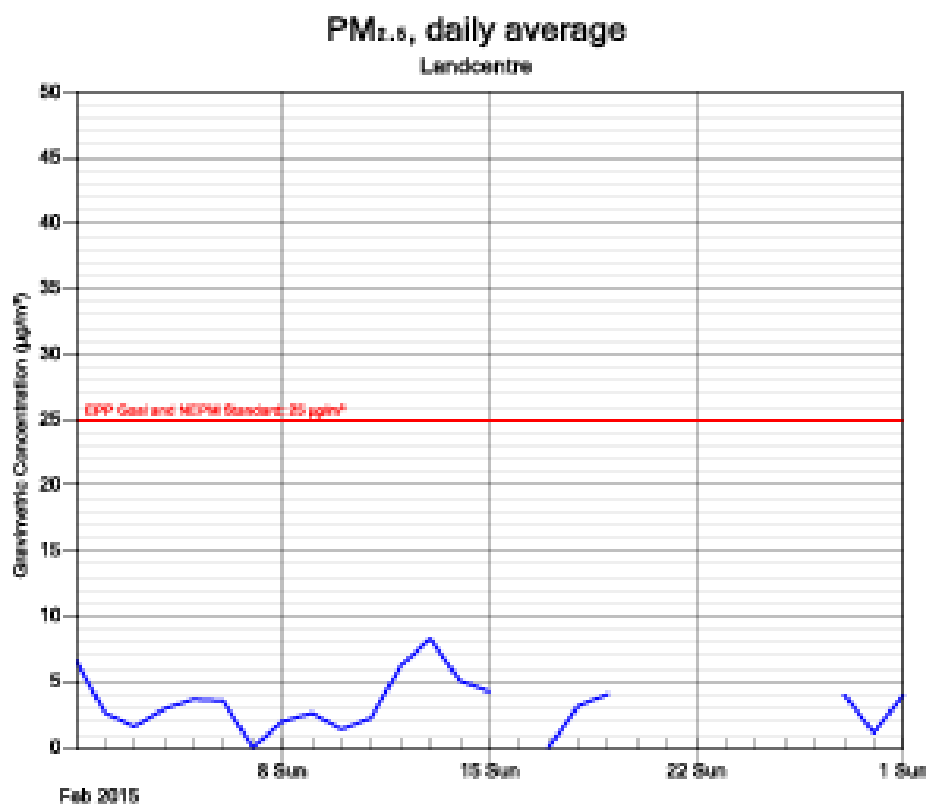
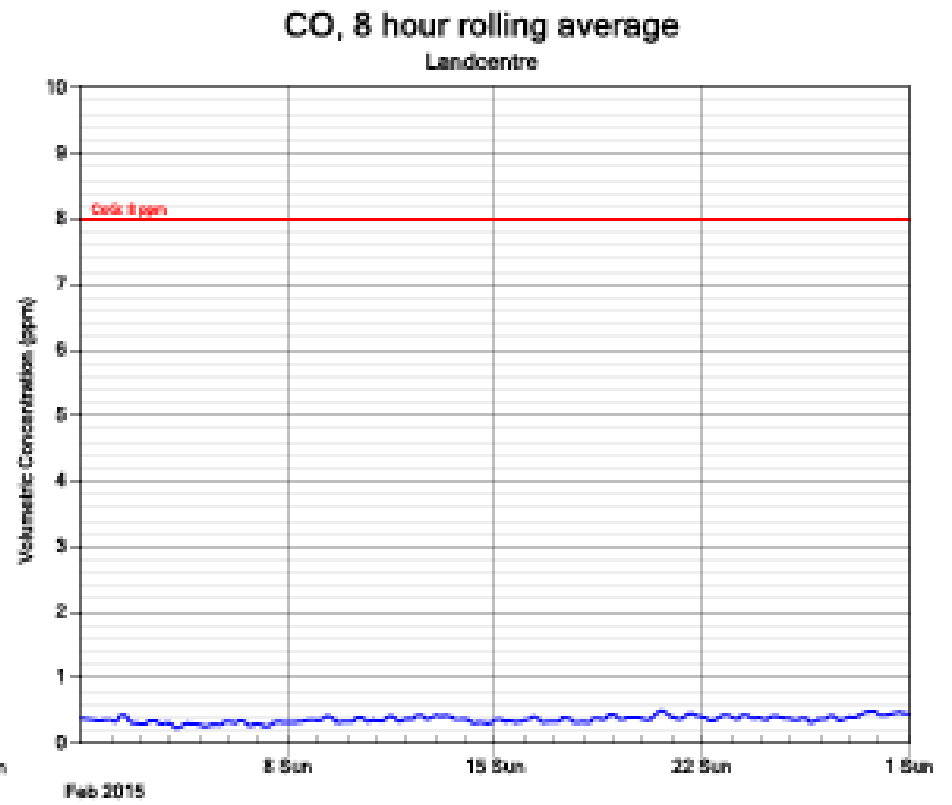
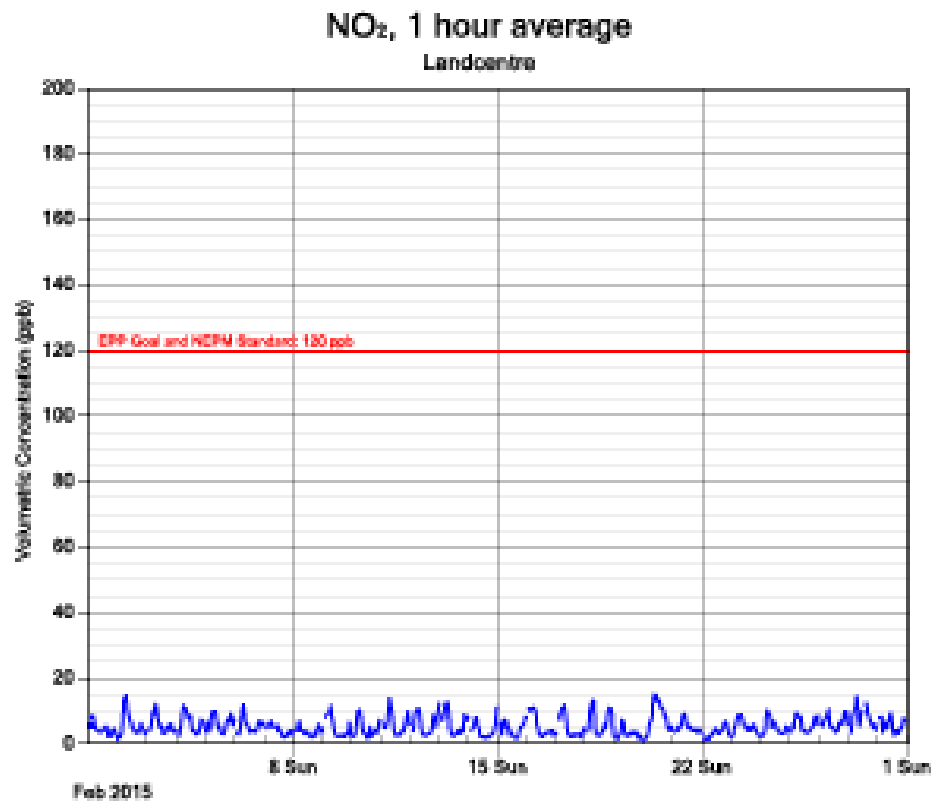
**PM<sub>10</sub>, daily average**  
Hawthorne Street



**Exceedances:** No exceedances for February 2015

**2. Landcentre (Southern High Level) – Maximum Values for February 2015**

Parameter	EPP Goal	Averaging Period	Maximum Value	Wind Direction	Date & Time
NO <sub>2</sub>	120 ppb	1 hour	15 ppb	155°	20/02/2015 09:00
CO	9 ppm	8 hours	0.5 ppm	199°	20/02/2015 15:00
PM <sub>2.5</sub>	25 µg/m <sup>3</sup>	24 hours	8 µg/m <sup>3</sup>	129°	13/02/2015
PM <sub>10</sub>	50 µg/m <sup>3</sup>	24 hours	23 µg/m <sup>3</sup>	171°	22/02/2015

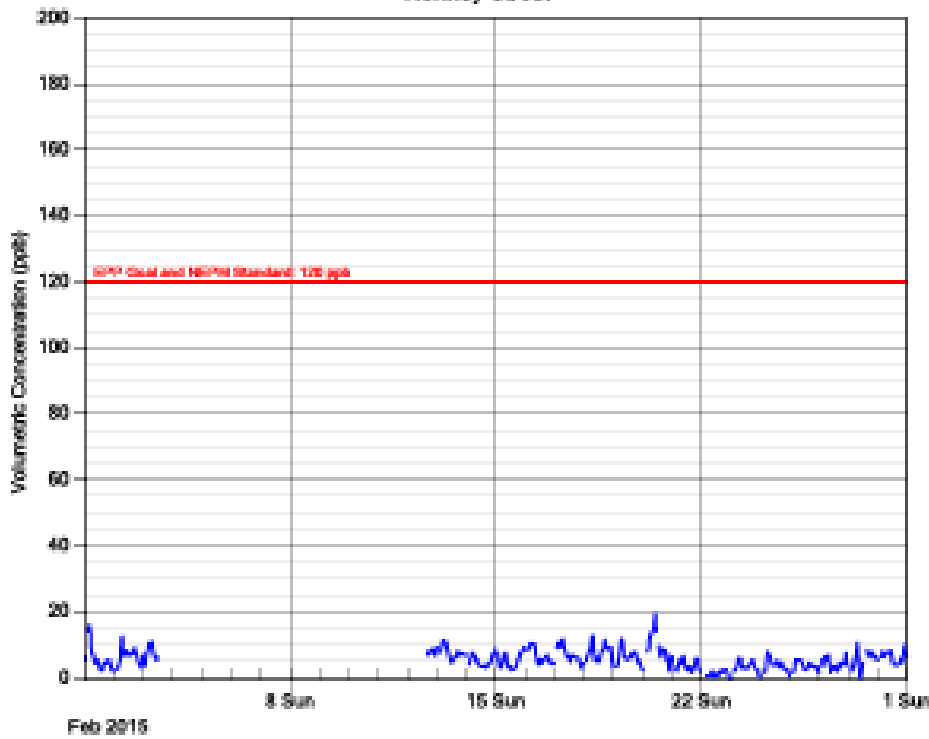


**Exceedances:** No exceedances for February 2015

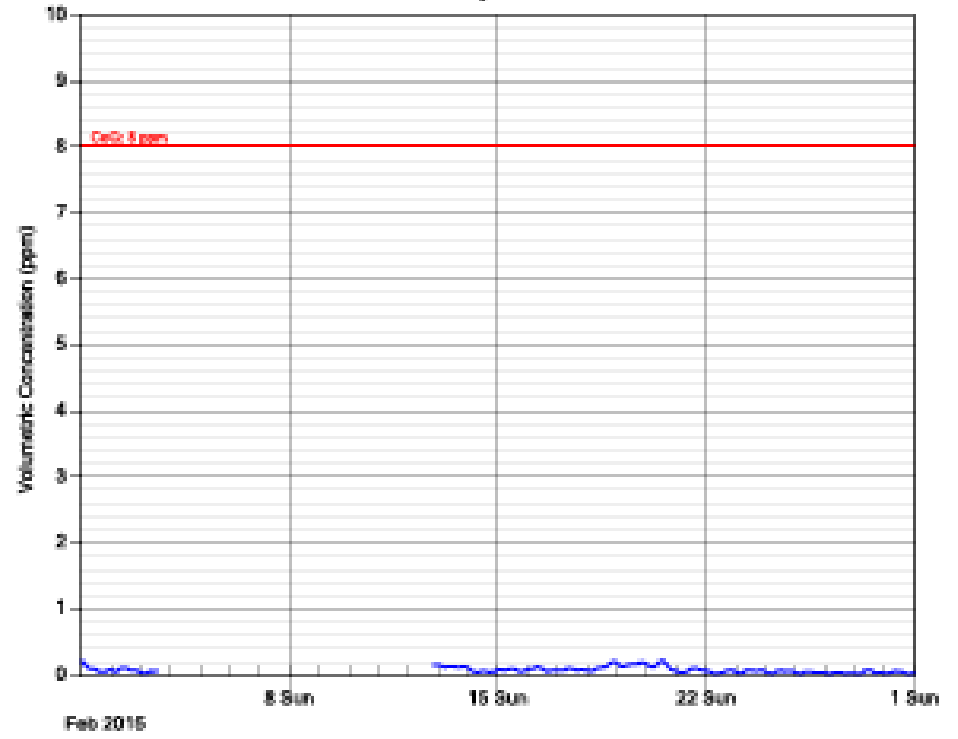
**3. Northey St (Northern Low Level)– Maximum Values for February 2015**

Parameter	EPP Goal	Averaging Period	Maximum Value	Wind Direction	Date & Time
NO <sub>2</sub>	120 ppb	1 hour	19 ppb	191°	20/02/2015 10:00
CO	9 ppm	8 hours	0.2 ppm	216°	20/02/2015 12:00
PM <sub>2.5</sub>	25 µg/m <sup>3</sup>	24 hours	22 µg/m <sup>3</sup>	111°	13/02/2015
PM <sub>10</sub>	50 µg/m <sup>3</sup>	24 hours	21 µg/m <sup>3</sup>	175°	01/02/2015

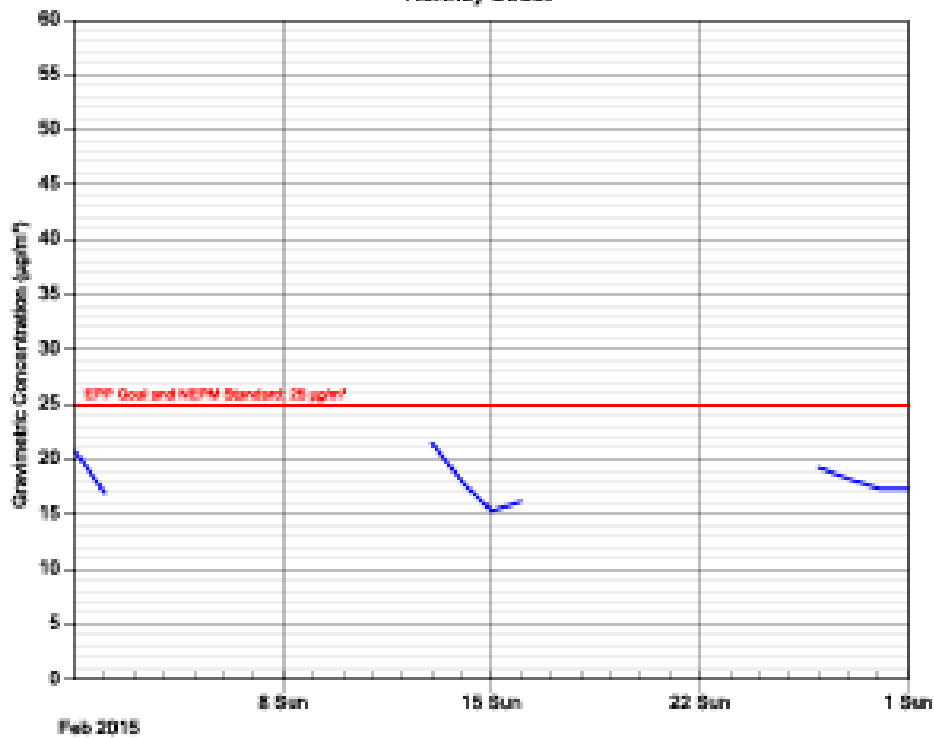
**NO<sub>2</sub>, 1 hour average**  
Northey Street



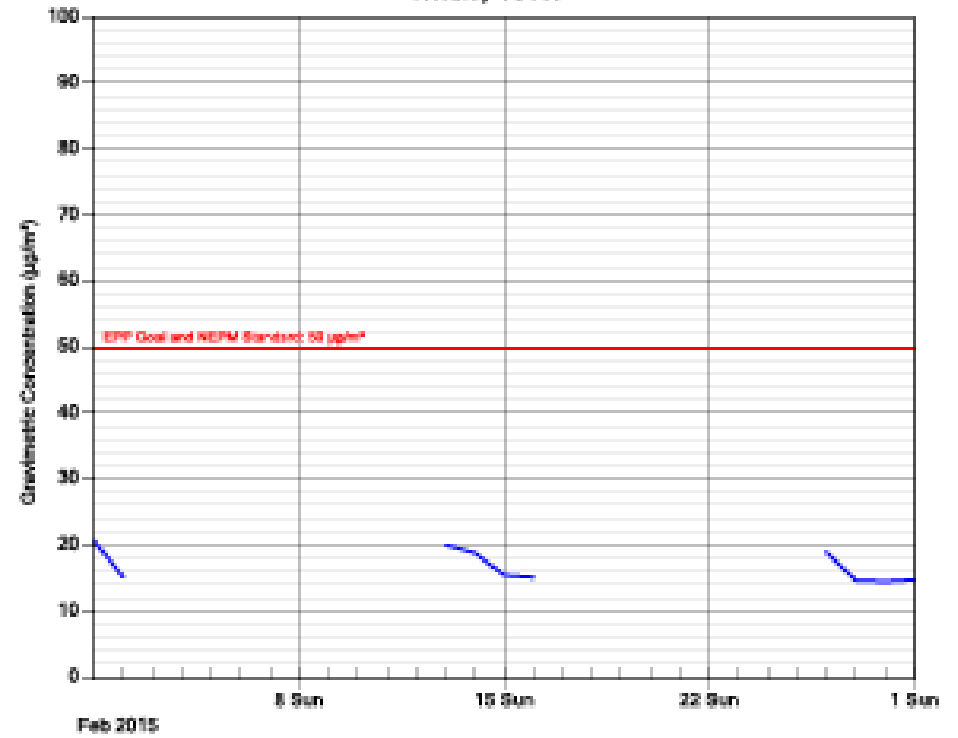
**CO, 8 hour rolling average**  
Northey Street



**PM<sub>2.5</sub>, daily average**  
Northey Street



**PM<sub>10</sub>, daily average**  
Northey Street

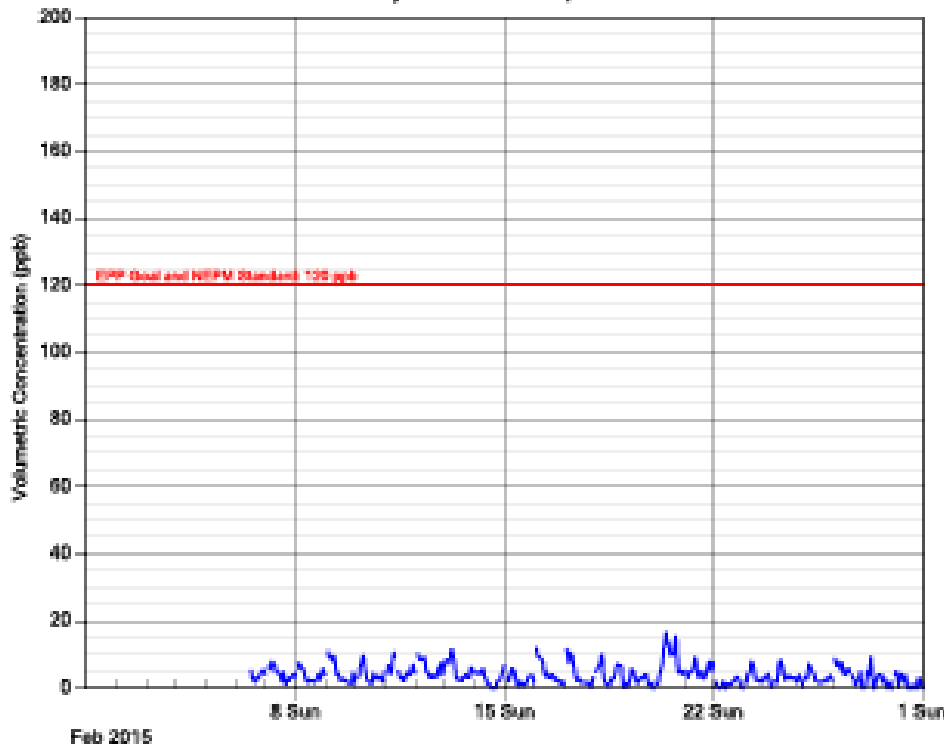


**Exceedances:** No exceedances for February 2015

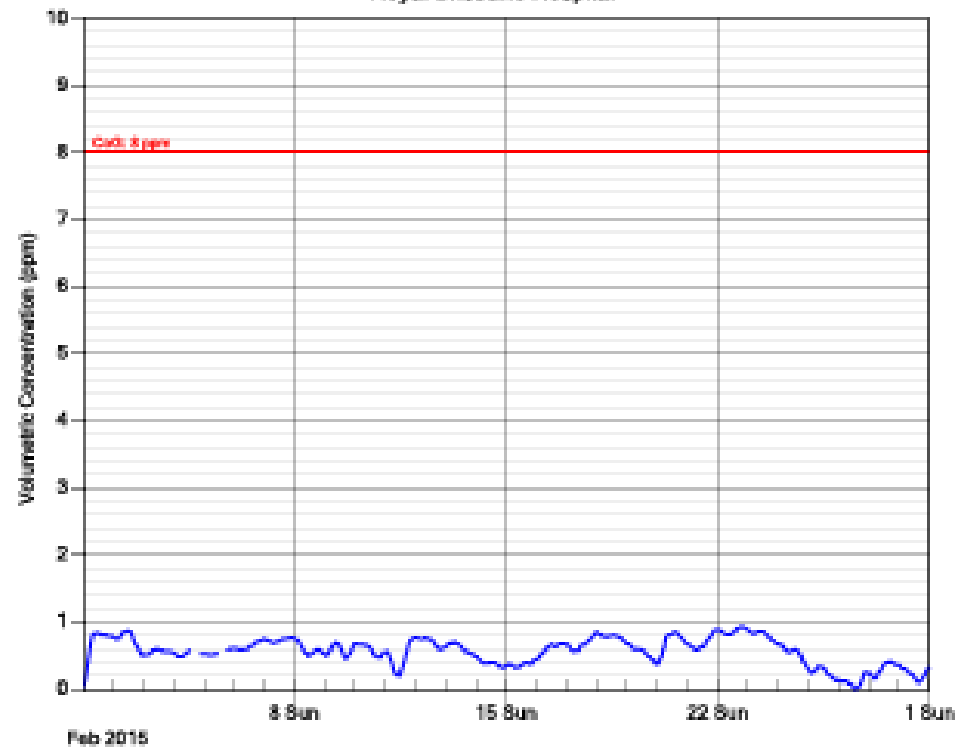
**4. Royal Brisbane Hospital (Northern High Level) – Maximum Values for February 2015**

Parameter	EPP Goal	Averaging Period	Maximum Value	Wind Direction	Date & Time
NO <sub>2</sub>	120 ppb	1 hour	17 ppb	203°	20/02/2015 10:00
CO	9 ppm	8 hours	0.9 ppm	226°	22/02/2015 19:00
PM <sub>2.5</sub>	25 µg/m <sup>3</sup>	24 hours	7 µg/m <sup>3</sup>	49°	01/02/2015
PM <sub>10</sub>	50 µg/m <sup>3</sup>	24 hours	19 µg/m <sup>3</sup>	49°	01/02/2015

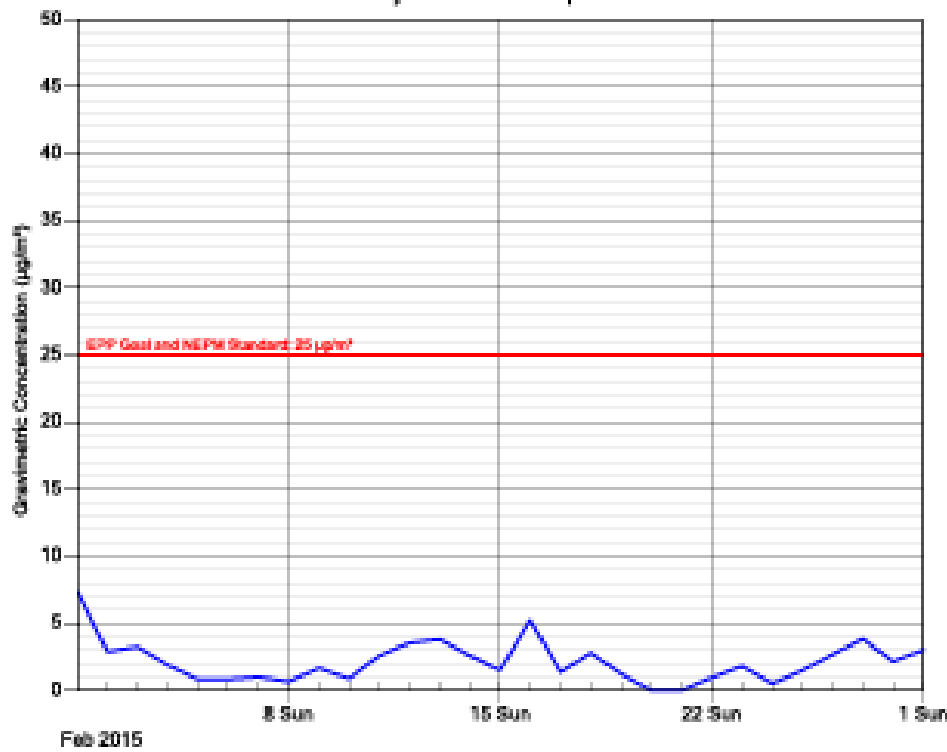
**NO<sub>2</sub>, 1 hour average**  
Royal Brisbane Hospital



**CO, 8 hour rolling average**  
Royal Brisbane Hospital



**PM<sub>2.5</sub> Daily average**  
Royal Brisbane Hospital



**PM<sub>10</sub> Daily average**  
Royal Brisbane Hospital

