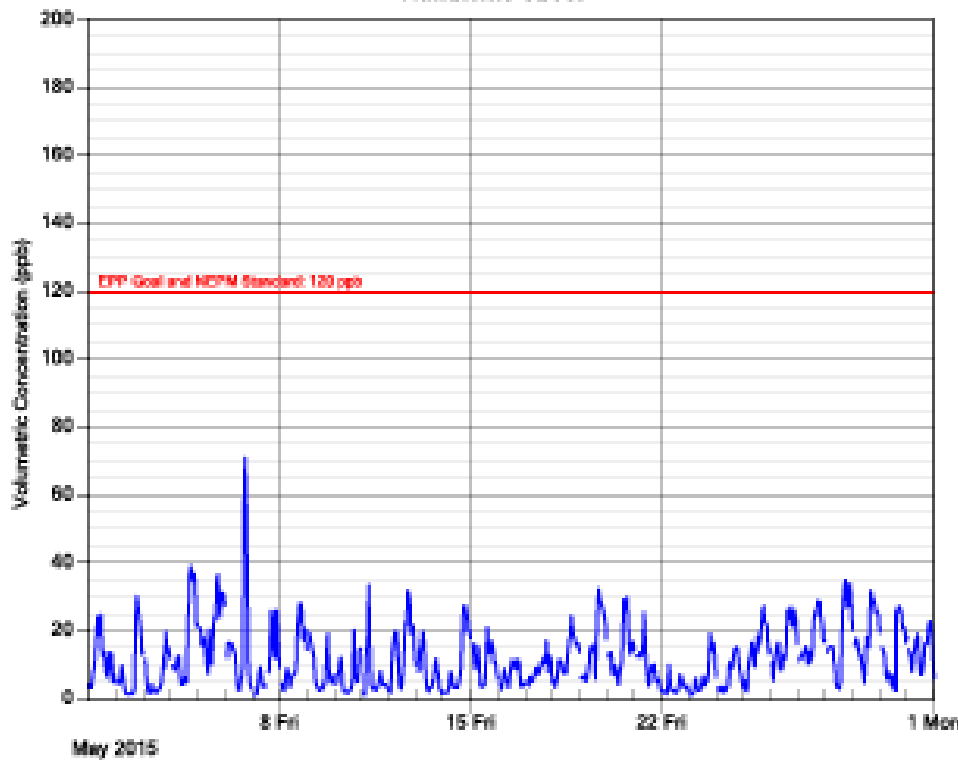


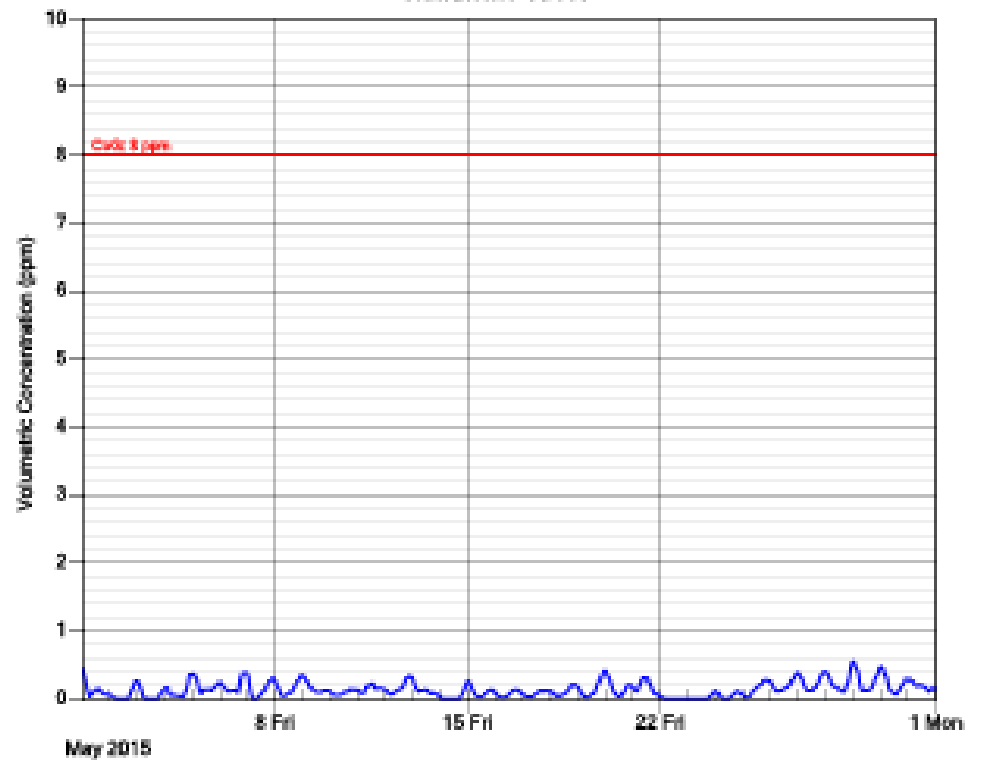
1. Hawthorne St (Southern Low Level) - Maximum Values for May 2015

Parameter	EPP Goal	Averaging Period	Maximum Value	Wind Direction	Date & Time
NO ₂	120 ppb	1 hour	71 ppb	36°	06/05/2015 18:00
CO	9 ppm	8 hours	< 1 ppm	231°	29/05/2015 01:00
PM _{2.5}	25 µg/m ³	24 hours	12 µg/m ³	349°	31/05/2015
PM ₁₀	50 µg/m ³	24 hours	29 µg/m ³	125°	07/05/2015

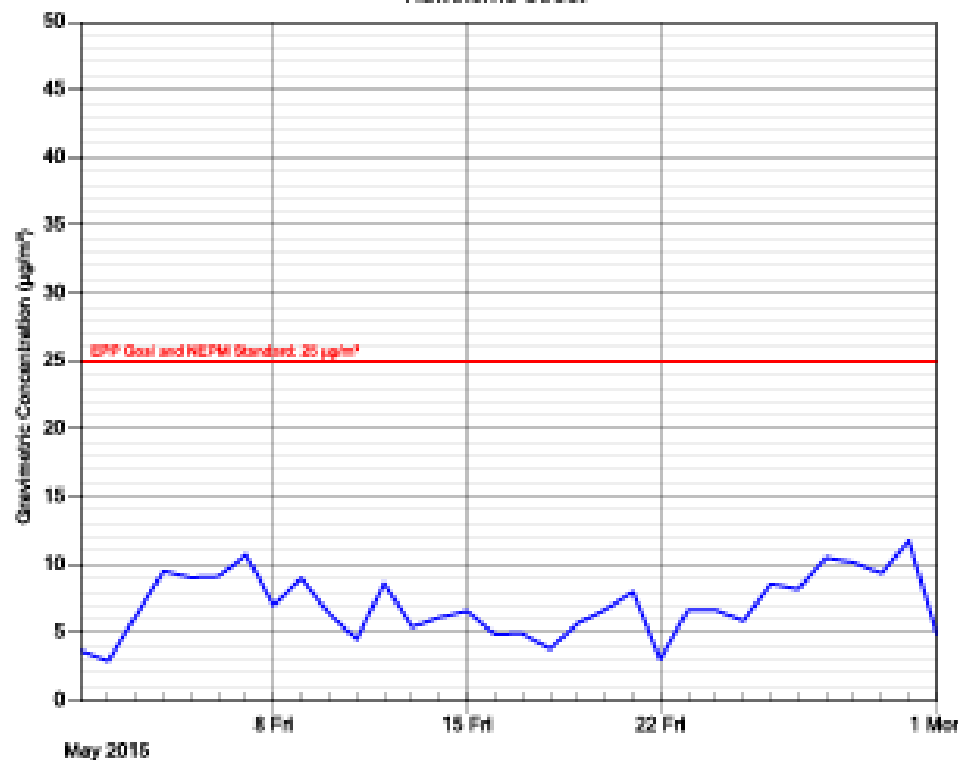
NO₂, 1 hour average
Hawthorne Street



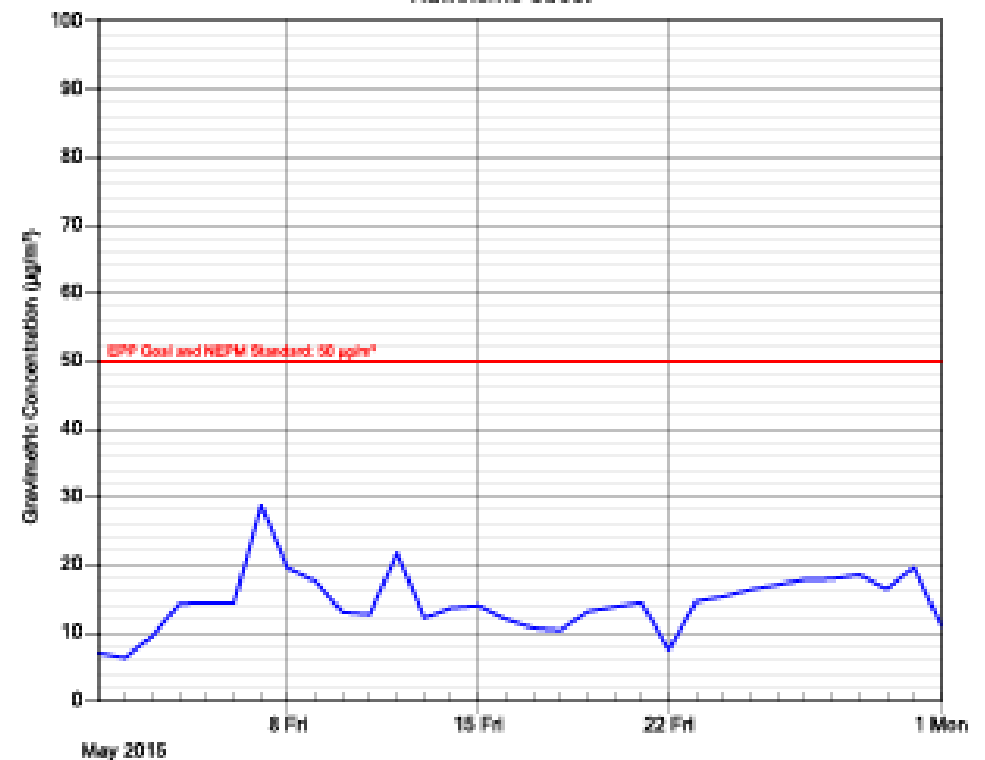
CO, 8 hour rolling average
Hawthorne Street



PM_{2.5}, daily average
Hawthorne Street



PM₁₀, daily average
Hawthorne Street

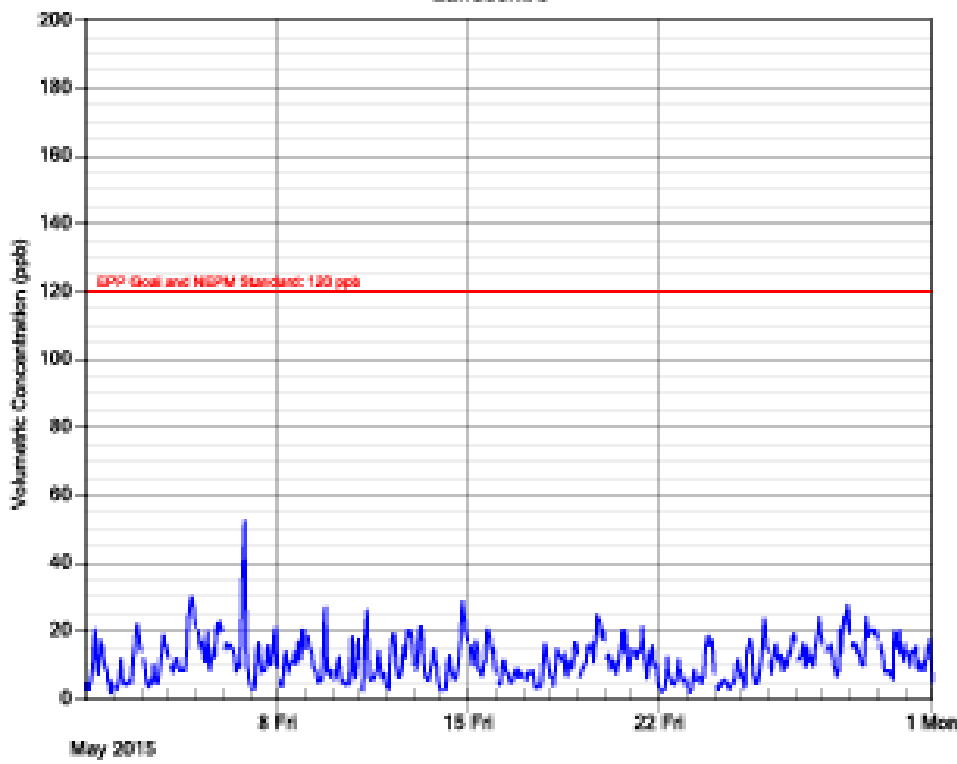


Exceedances: No exceedances for May 2015

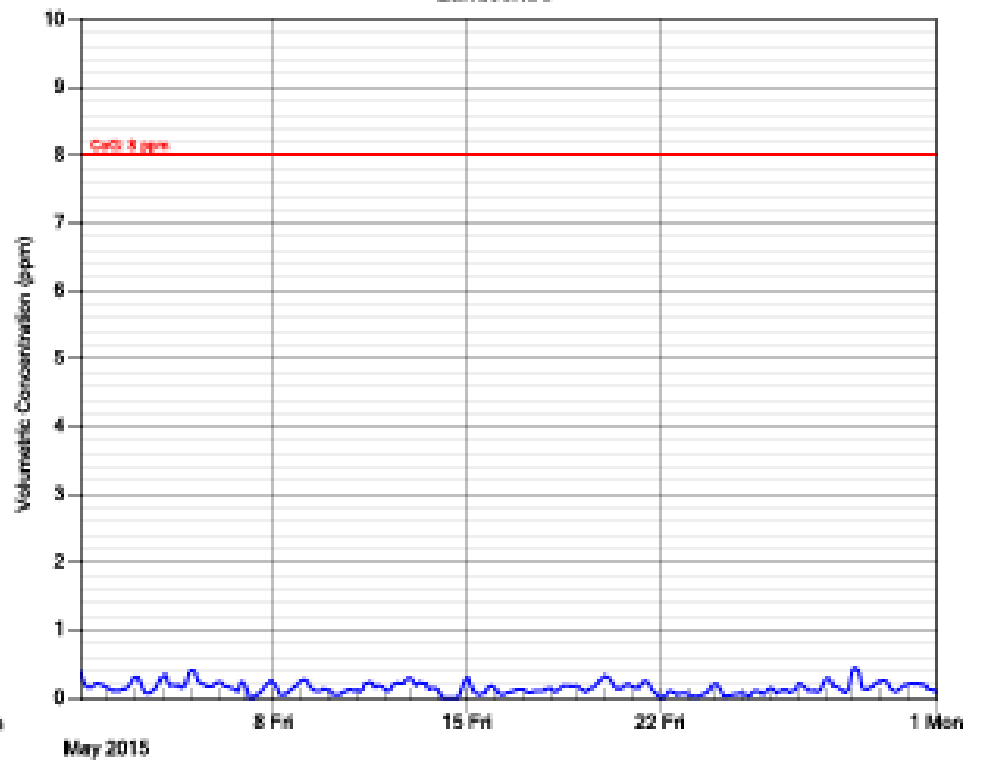
2. Landcentre (Southern High Level) – Maximum Values for May 2015

Parameter	EPP Goal	Averaging Period	Maximum Value	Wind Direction	Date & Time
NO ₂	120 ppb	1 hour	52 ppb	210°	06/05/2015 19:00
CO	9 ppm	8 hours	< 1 ppm	214°	29/05/2015 01:00
PM _{2.5}	25 µg/m ³	24 hours	11 µg/m ³	143°	07/05/2015
PM ₁₀	50 µg/m ³	24 hours	37 µg/m ³	143°	07/05/2015

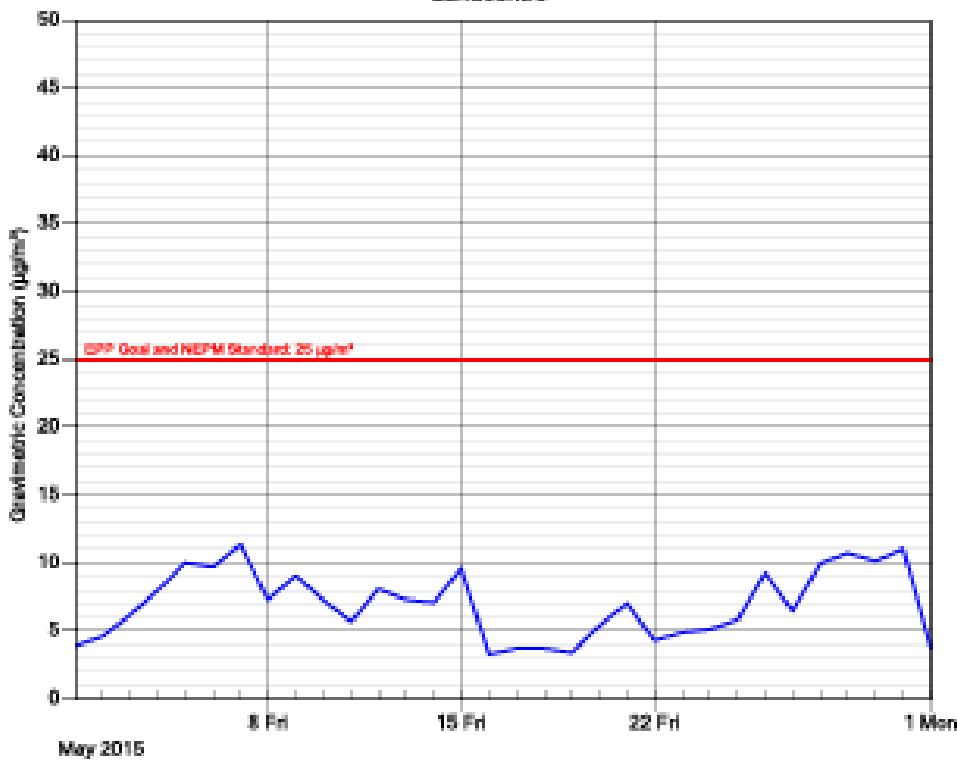
NO₂, 1 hour average
Landcentre



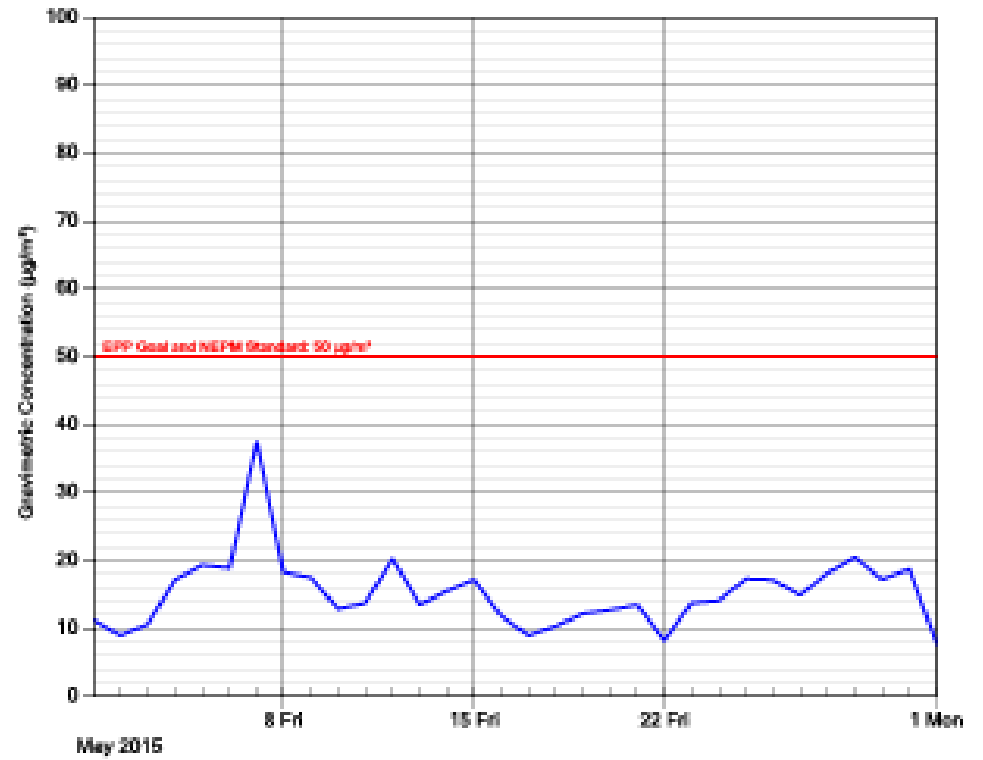
CO, 8 hour rolling average
Landcentre



PM_{2.5}, daily average
Landcentre



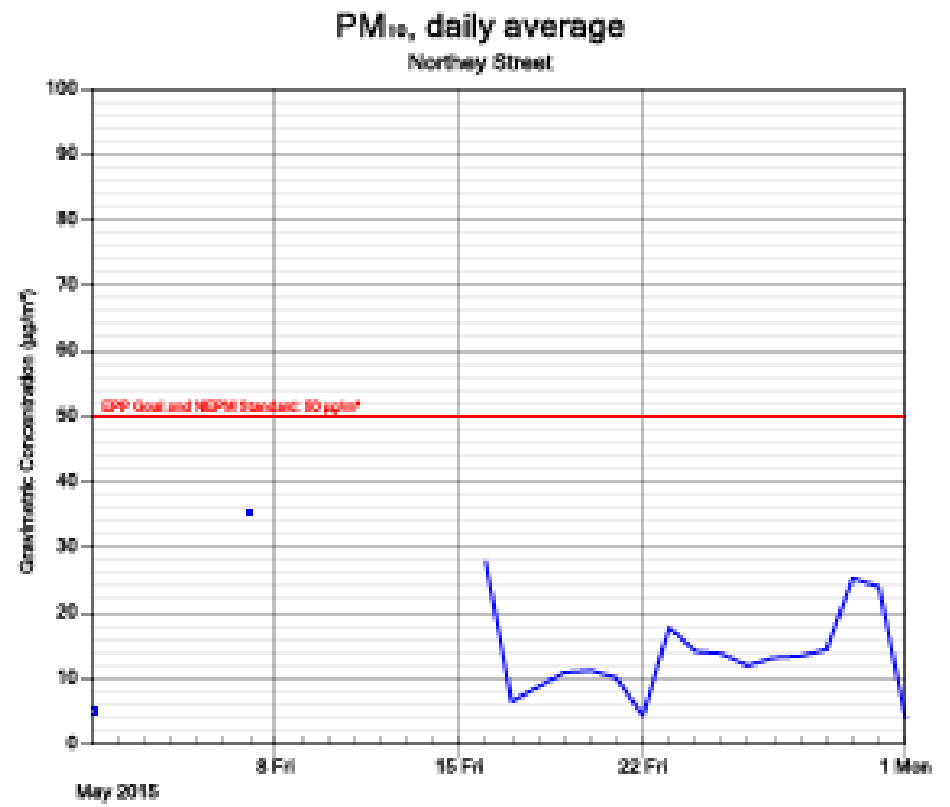
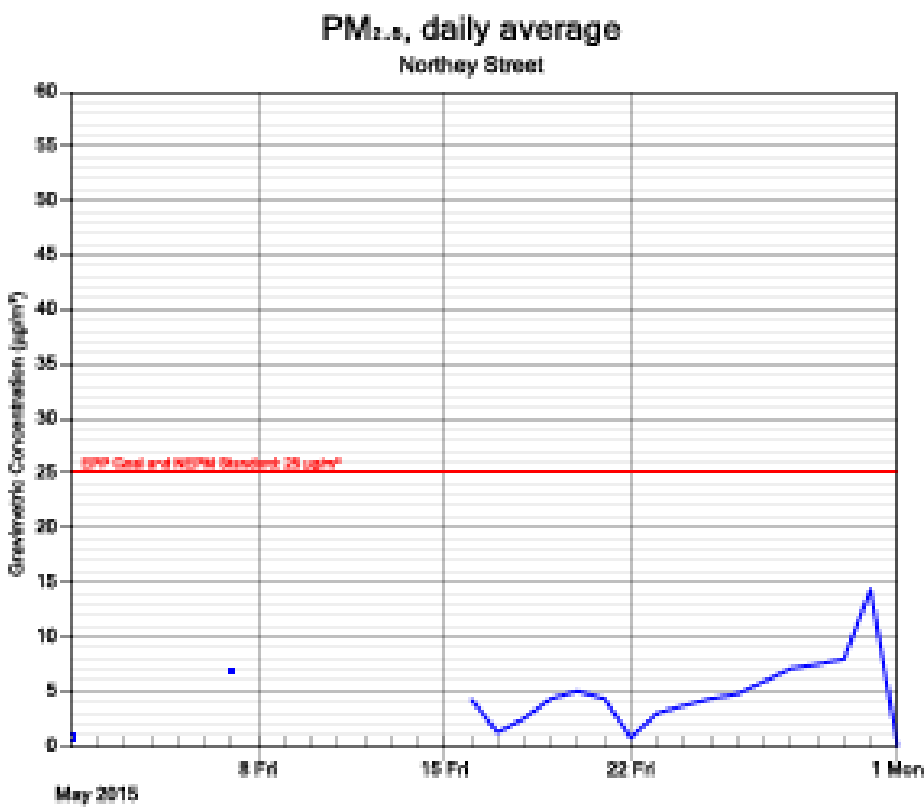
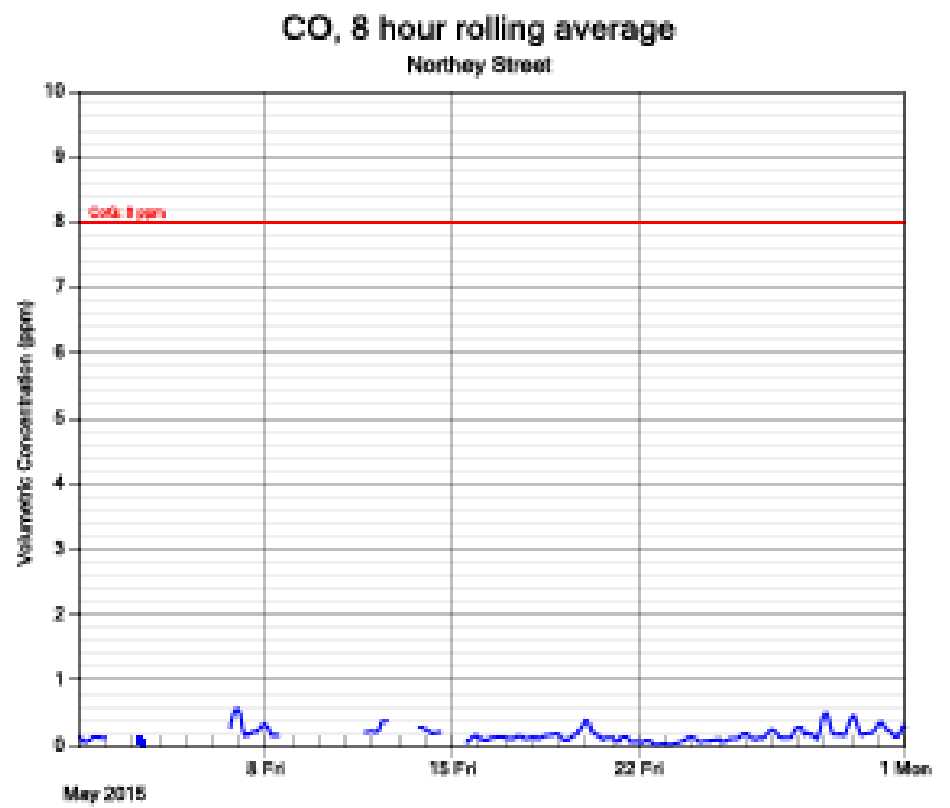
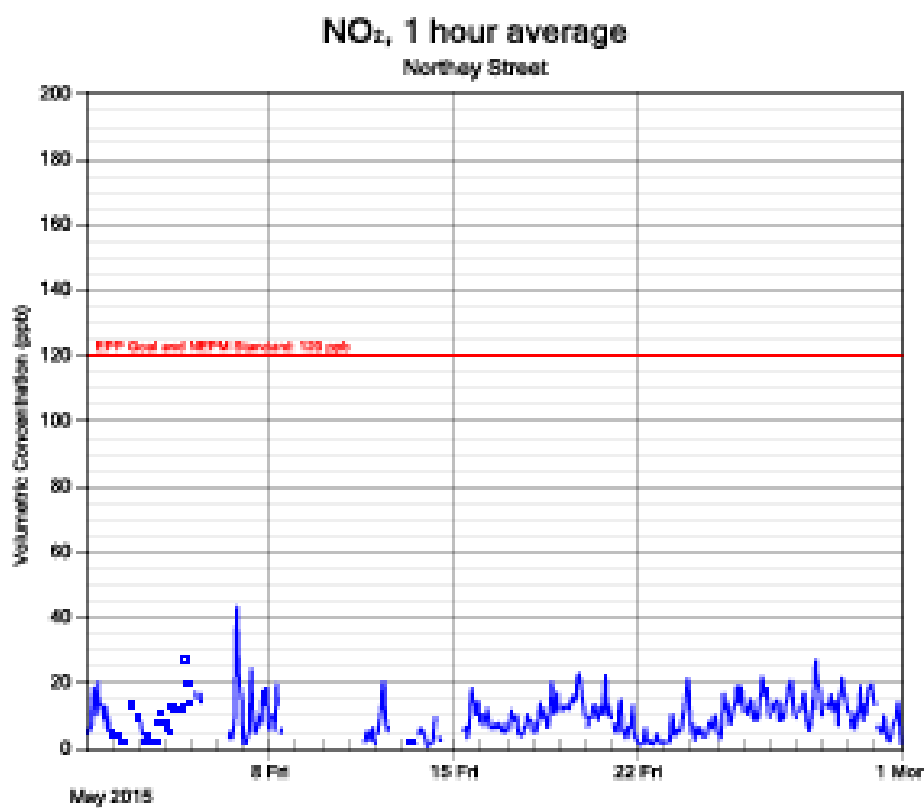
PM₁₀, daily average
Landcentre



Exceedances: No exceedances for May 2015

3. Northey St (Northern Low Level)– Maximum Values for May 2015

Parameter	EPP Goal	Averaging Period	Maximum Value	Wind Direction	Date & Time
NO ₂	120 ppb	1 hour	43 ppb	283°	06/05/2015 18:00*
CO	9 ppm	8 hours	< 1 ppm	128°	06/05/2015 22:00*
PM _{2.5}	25 µg/m ³	24 hours	14 µg/m ³	280°	31/05/2015
PM ₁₀	50 µg/m ³	24 hours	36 µg/m ³	263°	07/05/2015*

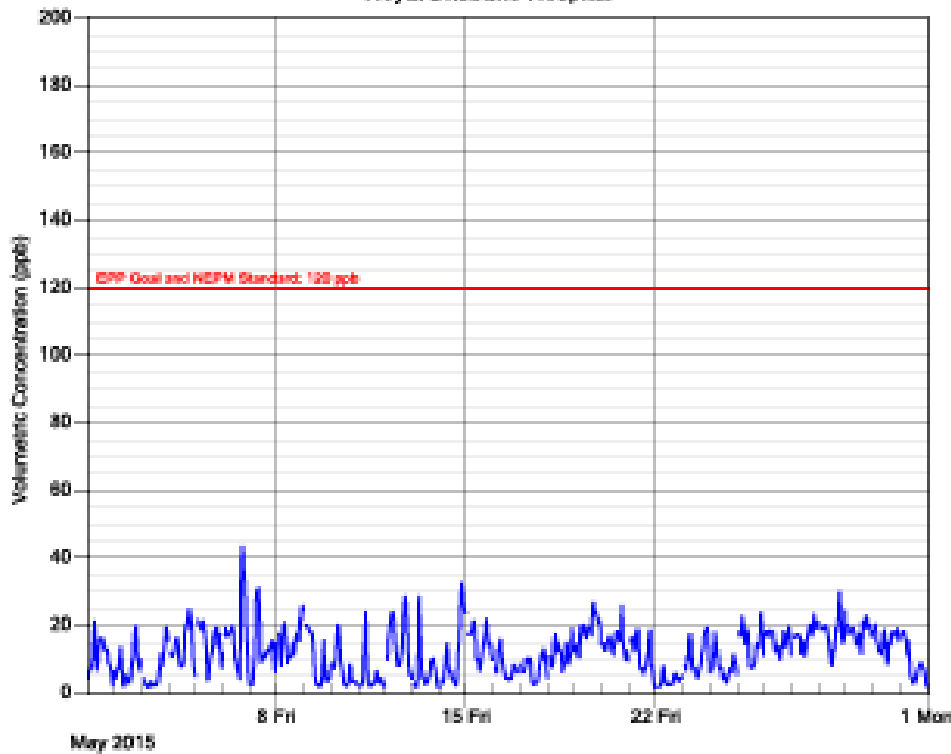


***WD from Royal Brisbane Hospital has been used due to a logger fault during this time**

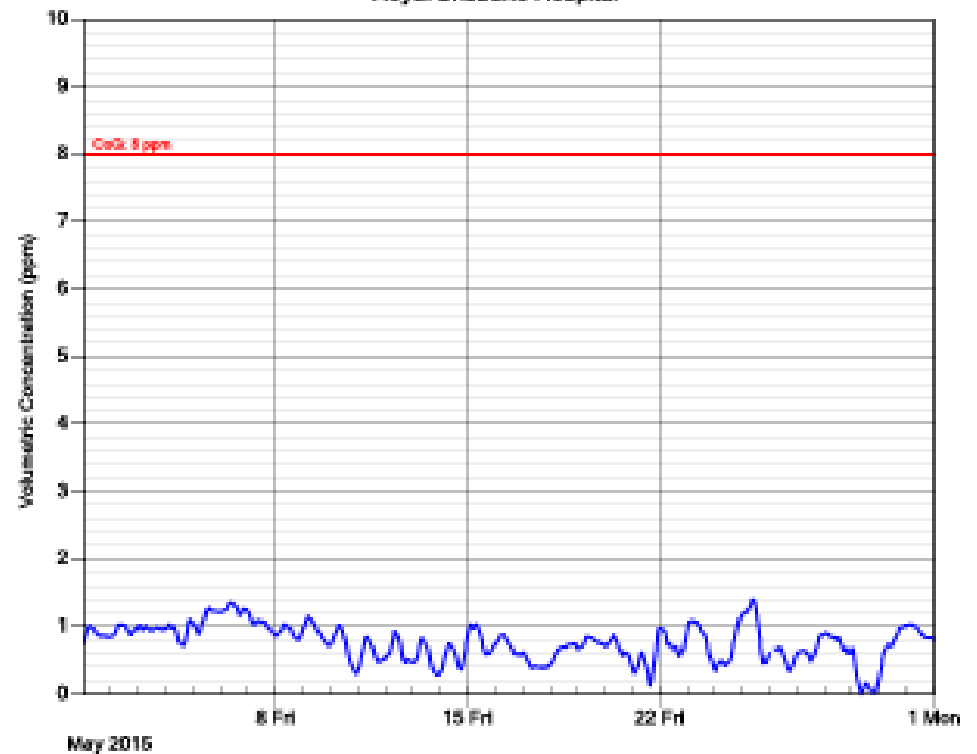
4. Royal Brisbane Hospital (Northern High Level) – Maximum Values for May 2015

Parameter	EPP Goal	Averaging Period	Maximum Value	Wind Direction	Date & Time
NO ₂	120 ppb	1 hour	43 ppb	283°	06/05/2015 18:00
CO	9 ppm	8 hours	1 ppm	177°	25/05/2015 10:00
PM _{2.5}	25 µg/m ³	24 hours	11 µg/m ³	350°	30/05/2015
PM ₁₀	50 µg/m ³	24 hours	35 µg/m ³	263°	07/05/2015

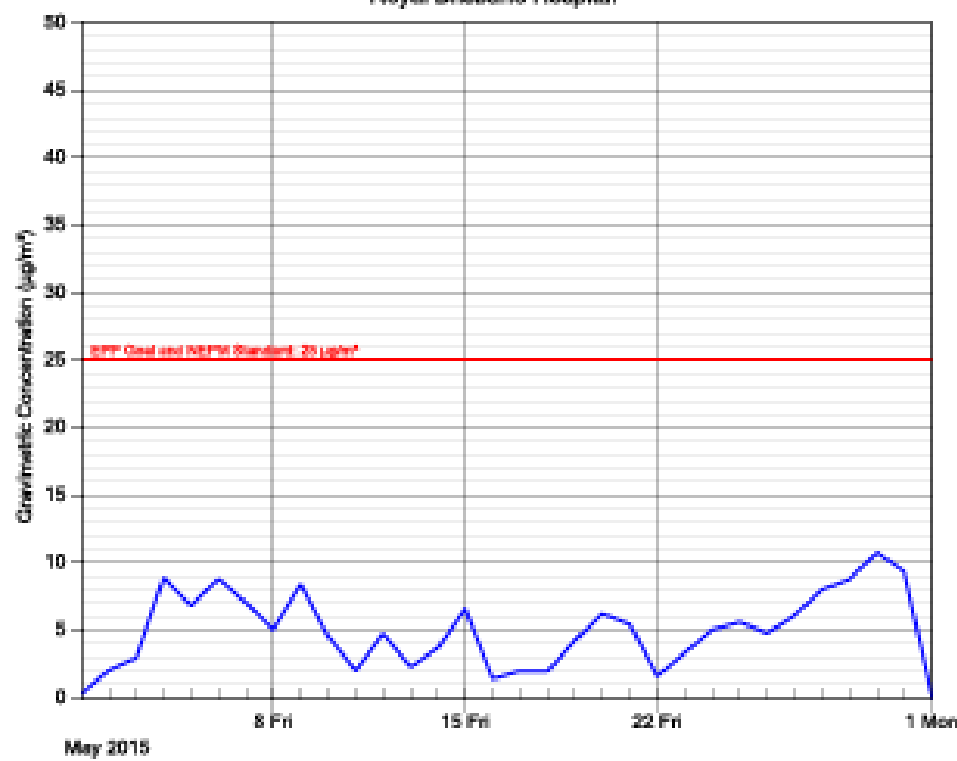
NO₂, 1 hour average
Royal Brisbane Hospital



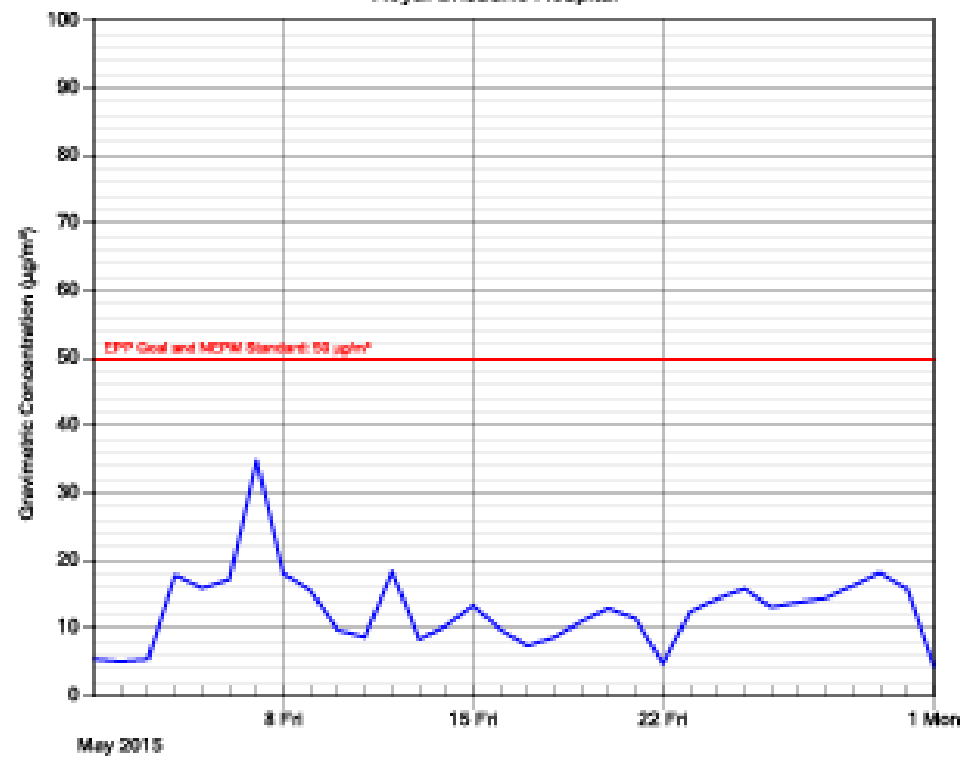
CO, 8 hour rolling average
Royal Brisbane Hospital



PM_{2.5} Daily average
Royal Brisbane Hospital



PM₁₀ Daily average
Royal Brisbane Hospital



Exceedances: No exceedances for May 2015