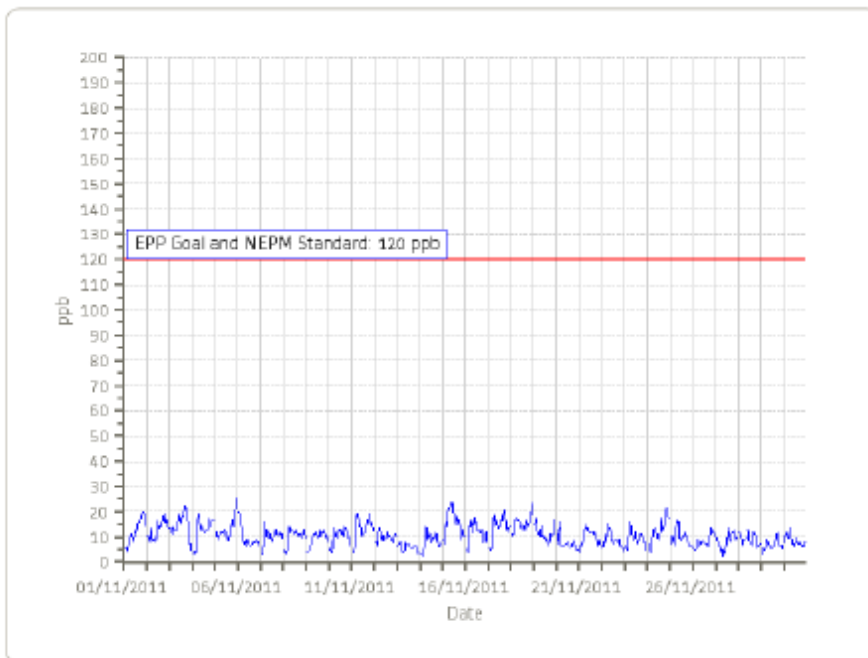


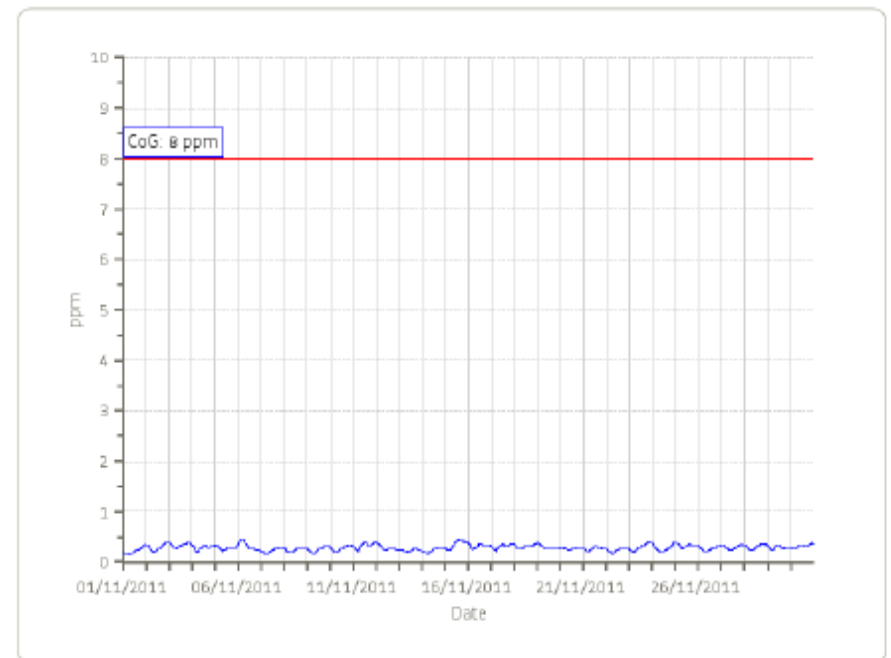
1. Hawthorne St (Southern Low Level) - Maximum Values for November 2011

Parameter	Goal	Averaging Period	Maximum value	Wind Direction	Date	Time
NO ₂	120 ppb	1 hour	25.5 ppb	58°	5/11/11	24:00
CO	8 ppm	8 hours	0.429 ppm	92°	15/11/11	16:00
PM _{2.5}	25 µg/m ³	24 hours	10.8 µg/m ³	126°	3/11/11	n.a
PM ₁₀	50 µg/m ³	24 hours	26.4 µg/m ³	126°	3/11/11	n.a

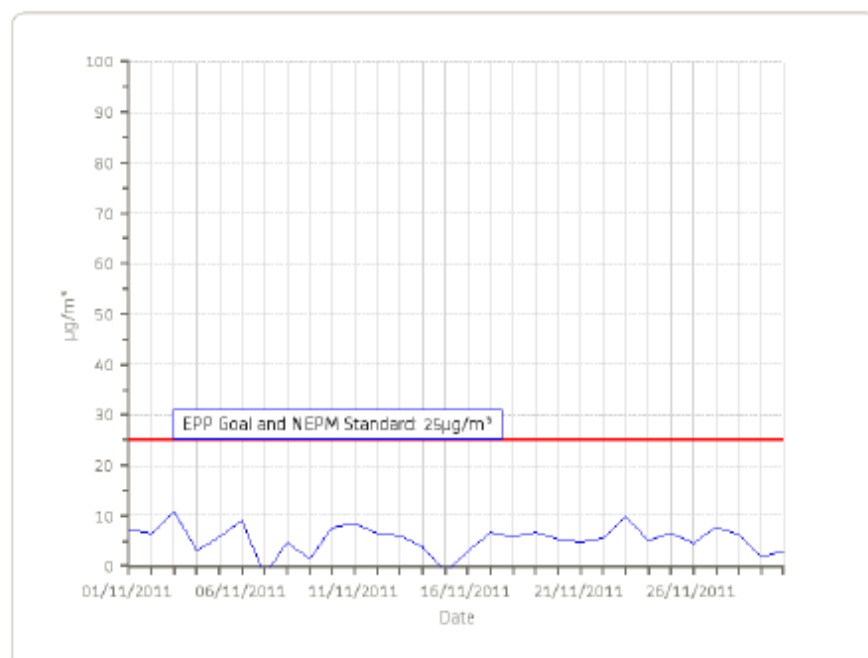
NO₂[ppb] Station: HAWTHORNE ST Monthly: 11/2011 Type: AVG 1 Hr.



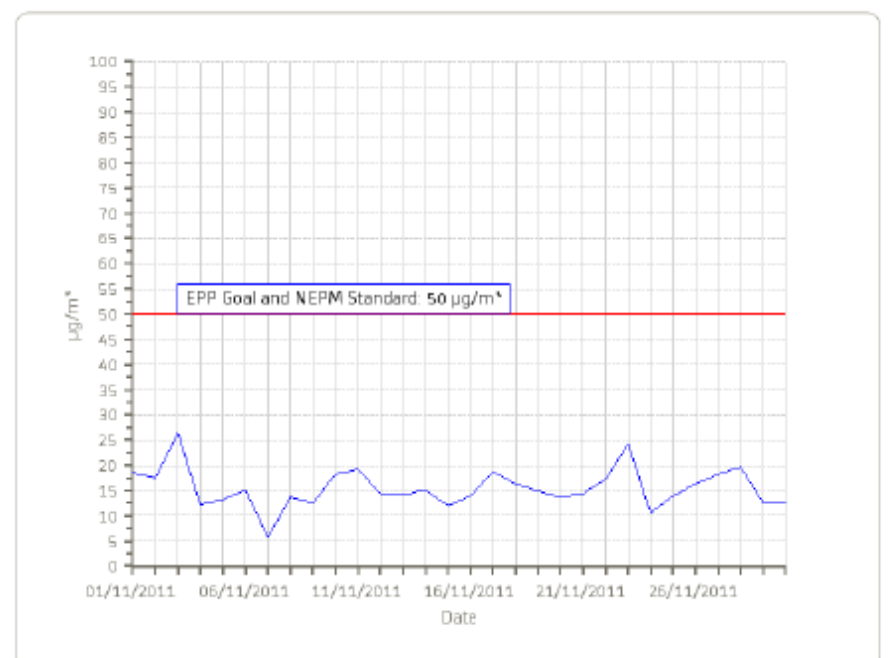
CO[ppm] Station: HAWTHORNE ST Monthly: 11/2011 Type: RunningAvg 8 Hrs.



PM_{2.5_MC}[µg/m³] Station: HAWTHORNE ST Monthly: 11/2011 Type: AVG 1 Day



PM₁₀[µg/m³] Station: HAWTHORNE ST Monthly: 11/2011 Type: AVG 1 Day

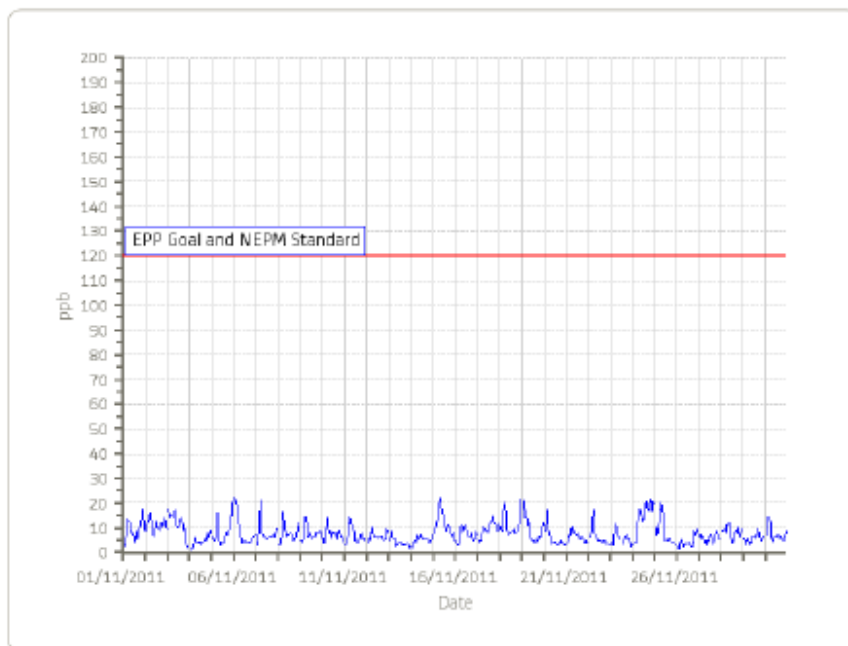


Exceedances: No exceedances for November 2011

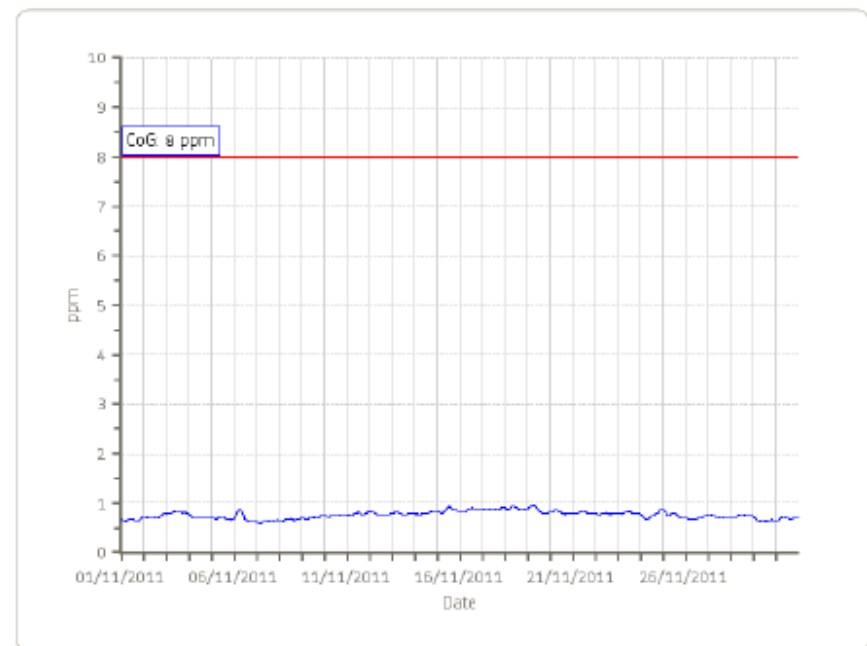
2. Landcentre (Southern High Level) – Maximum Values for November 2011

Parameter	Goal	Averaging Period	Maximum value	Wind Direction	Date	Time
NO ₂	120 ppb	1 hour	22.1 ppb	187°	6/11/11	2:00
CO	8 ppm	8 hours	0.938 ppm	211°	19/11/11	8:00
PM _{2.5}	25 µg/m ³	24 hours	12.8 µg/m ³	130°	3/11/11	n.a
PM ₁₀	50 µg/m ³	24 hours	29.9 µg/m ³	130°	3/11/11	n.a

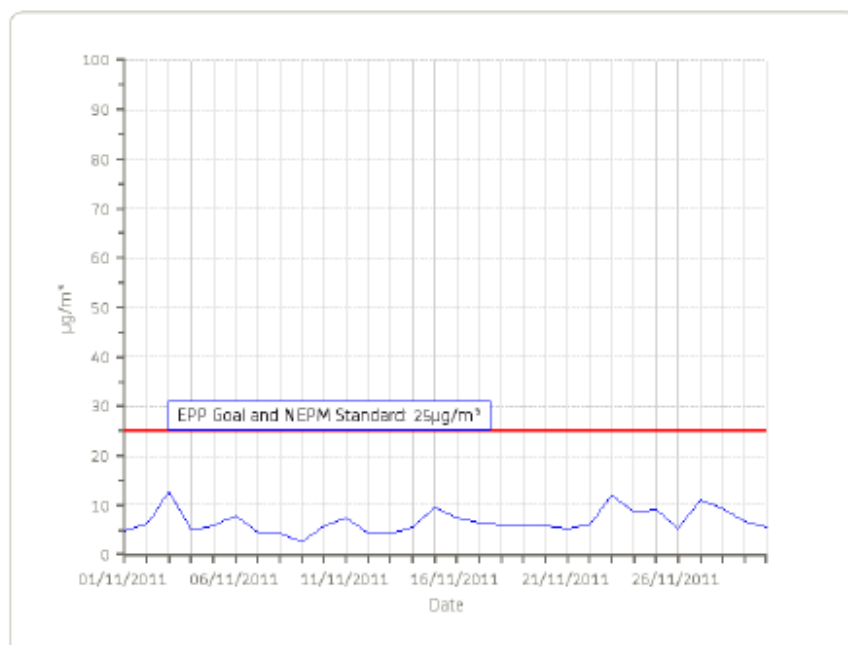
NO₂[ppb] Station: LANDCENTRE Monthly: 11/2011 Type: AVG 1 Hr.



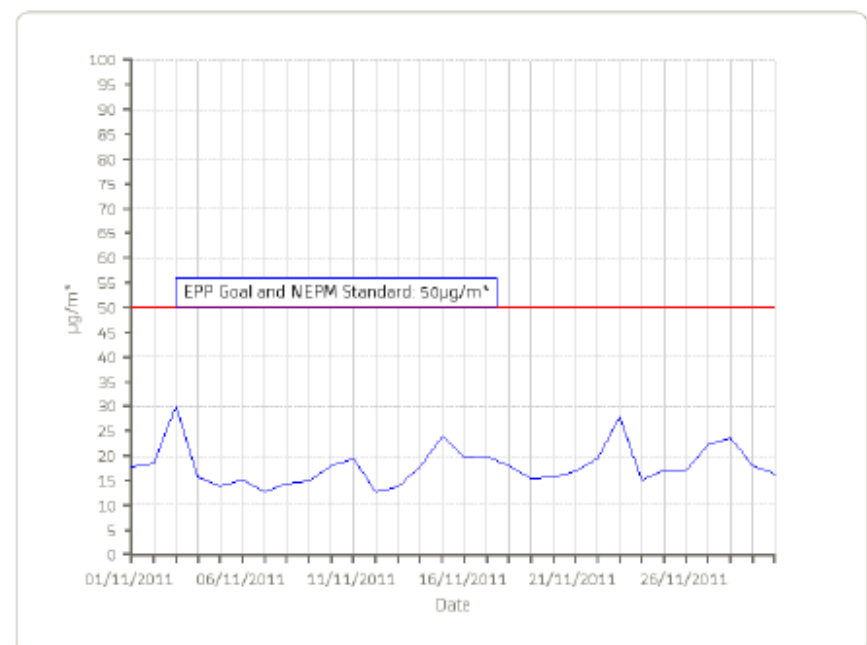
CO[ppm] Station: LANDCENTRE Monthly: 11/2011 Type: RunningAvg 8 Hrs.



PM_{2.5}_MC[µg/m³] Station: LANDCENTRE Monthly: 11/2011 Type: AVG 1 Day



PM₁₀[µg/m³] Station: LANDCENTRE Monthly: 11/2011 Type: AVG 1 Day



Exceedances: No exceedances for November 2011

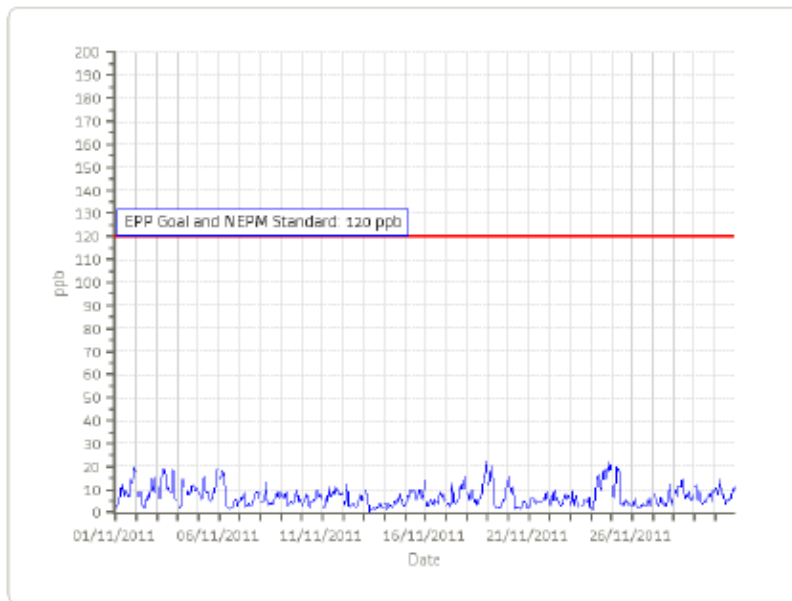
Ambient Air Quality Monitoring Data Report – November 2011



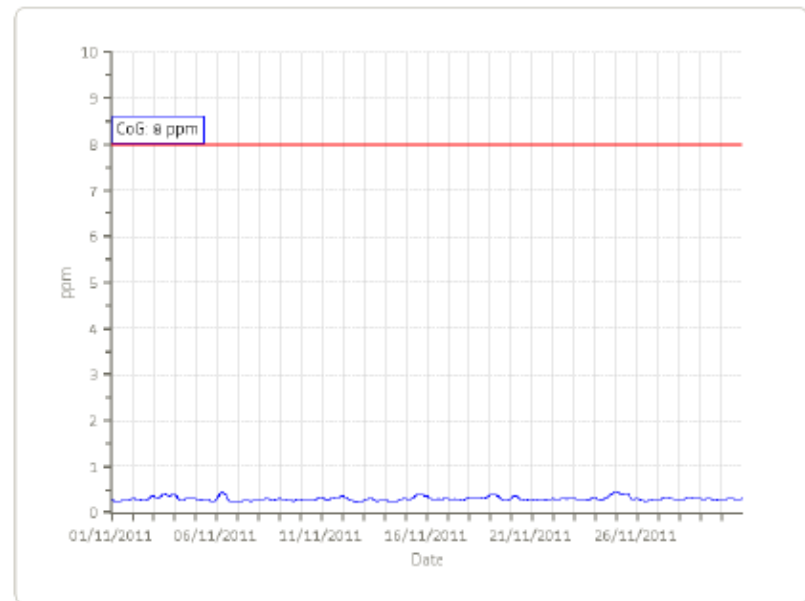
3. Northey St (Northern Low Level)– Maximum Values for November 2011

Parameter	Goal	Averaging Period	Maximum value	Wind Direction	Date	Time
NO ₂	120 ppb	1 hour	22.4 ppb	111°	18/11/11	23:00
CO	8 ppm	8 hours	0.459 ppm	209°	24/11/11	24:00
PM _{2.5}	25 µg/m ³	24 hours	14.6 µg/m ³	89°	3/11/11	n.a
PM ₁₀	50 µg/m ³	24 hours	30.1 µg/m ³	89°	3/11/11	n.a

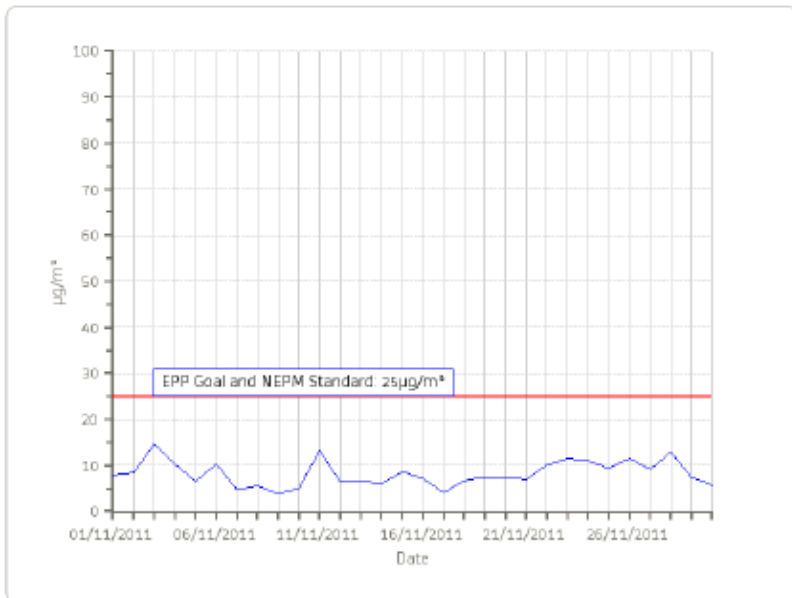
NO₂[ppb] Station: NORTHEY Monthly: 11/2011 Type: AVG 1 Hr



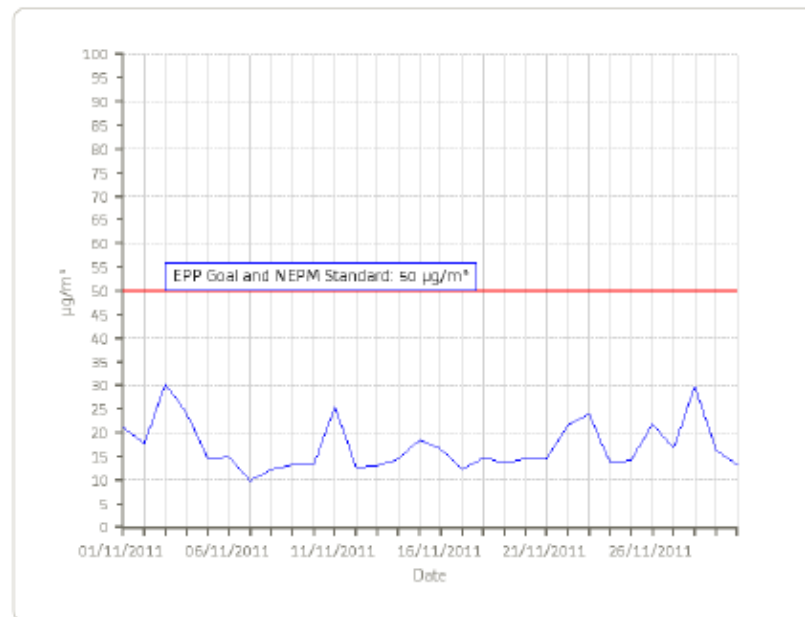
CO[ppm] Station: NORTHEY Monthly: 11/2011 Type: RunningAvg 8 Hrs



PM_{2.5}[µg/m³] Station: NORTHEY Monthly: 11/2011 Type: AVG 1 Day



PM₁₀[µg/m³] Station: NORTHEY Monthly: 11/2011 Type: AVG 1 Day

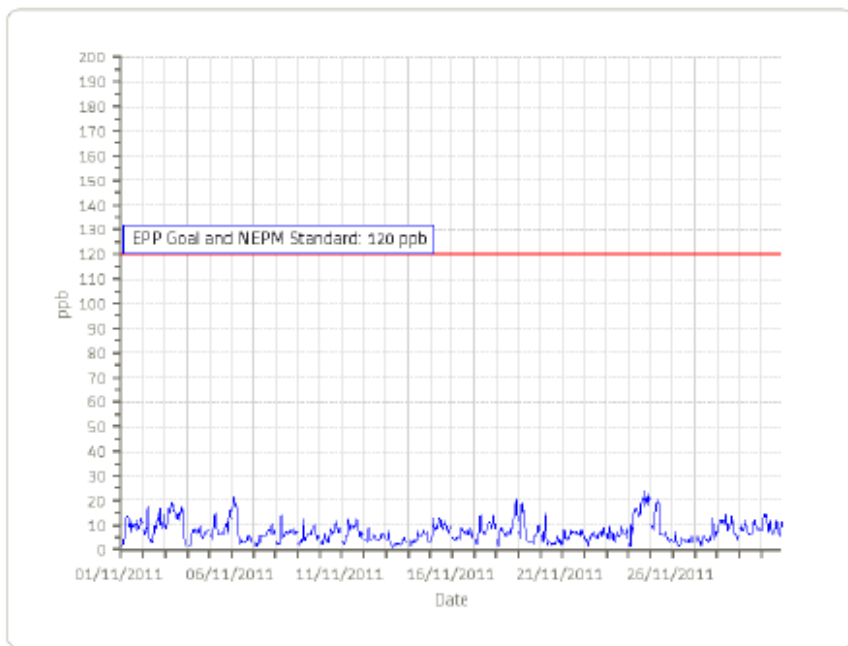


Exceedances: No exceedances for November 2011

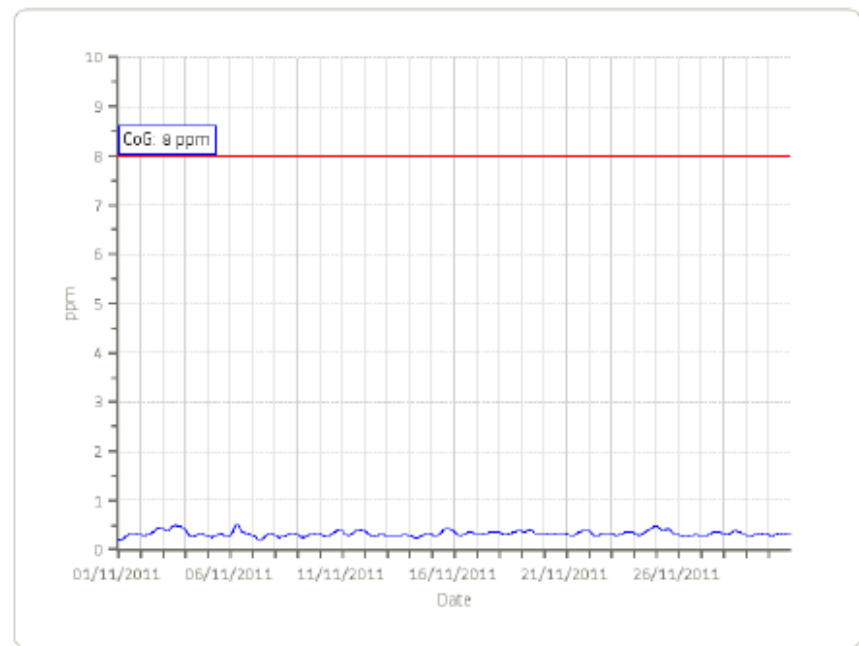
4. Royal Brisbane Hospital (Northern High Level) – Maximum Values for November 2011

Parameter	Goal	Averaging Period	Maximum value	Wind Direction	Date	Time
NO ₂	120 ppb	1 hour	24.0 ppb	244°	24/11/11	19:00
CO	8 ppm	8 hours	0.514 ppm	-	6/11/11	8:00
PM _{2.5}	25 µg/m ³	24 hours	10.5 µg/m ³	172°	23/11/11	n.a
PM ₁₀	50 µg/m ³	24 hours	25.2 µg/m ³	172°	23/11/11	n.a

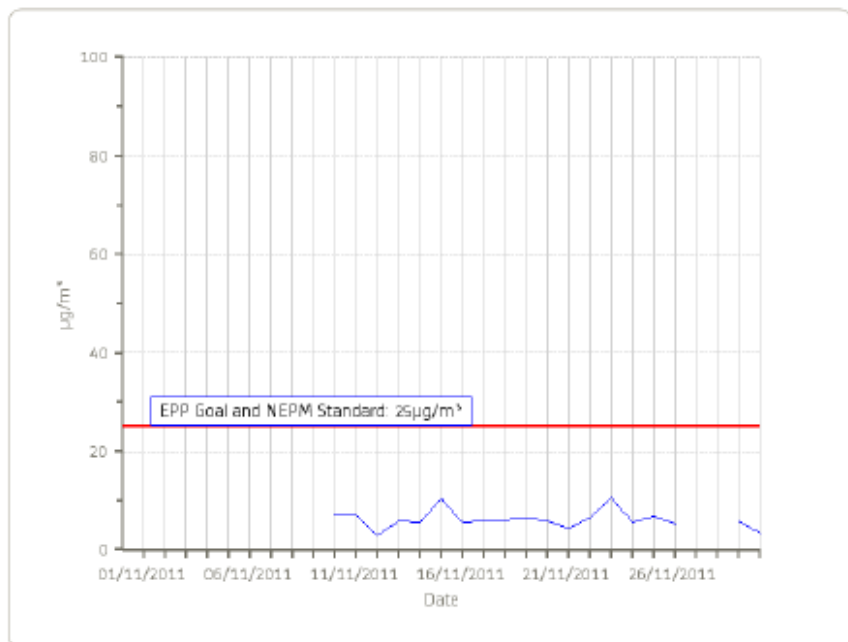
NO₂[ppb] Station: RBH Monthly: 11/2011 Type: AVG 1 Hr.



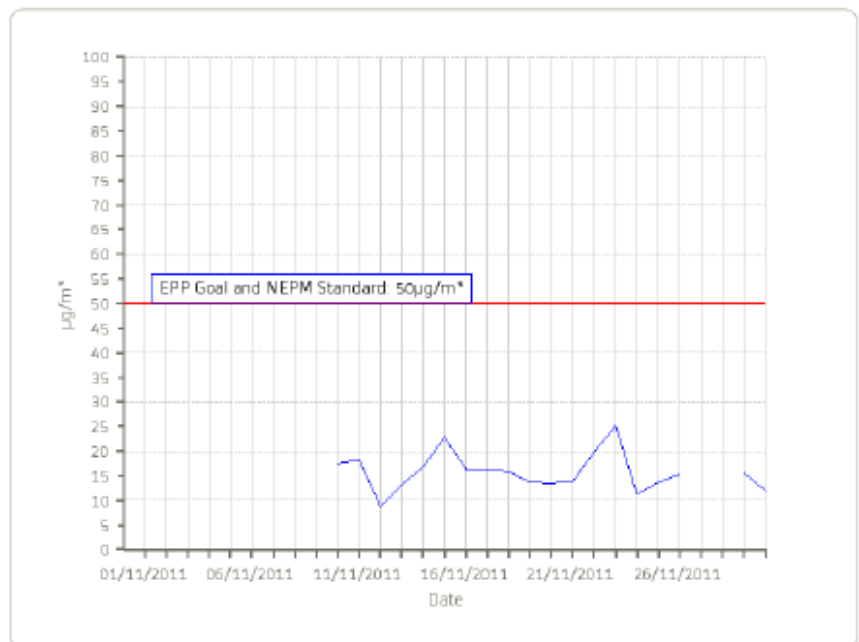
CO[ppm] Station: RBH Monthly: 11/2011 Type: RunningAvg 8 Hrs



PM_{2.5}[µg/m³] Station: RBH Monthly: 11/2011 Type: AVG 1 Day



PM₁₀[µg/m³] Station: RBH Monthly: 11/2011 Type: AVG 1 Day



Exceedances: No exceedances for November 2011