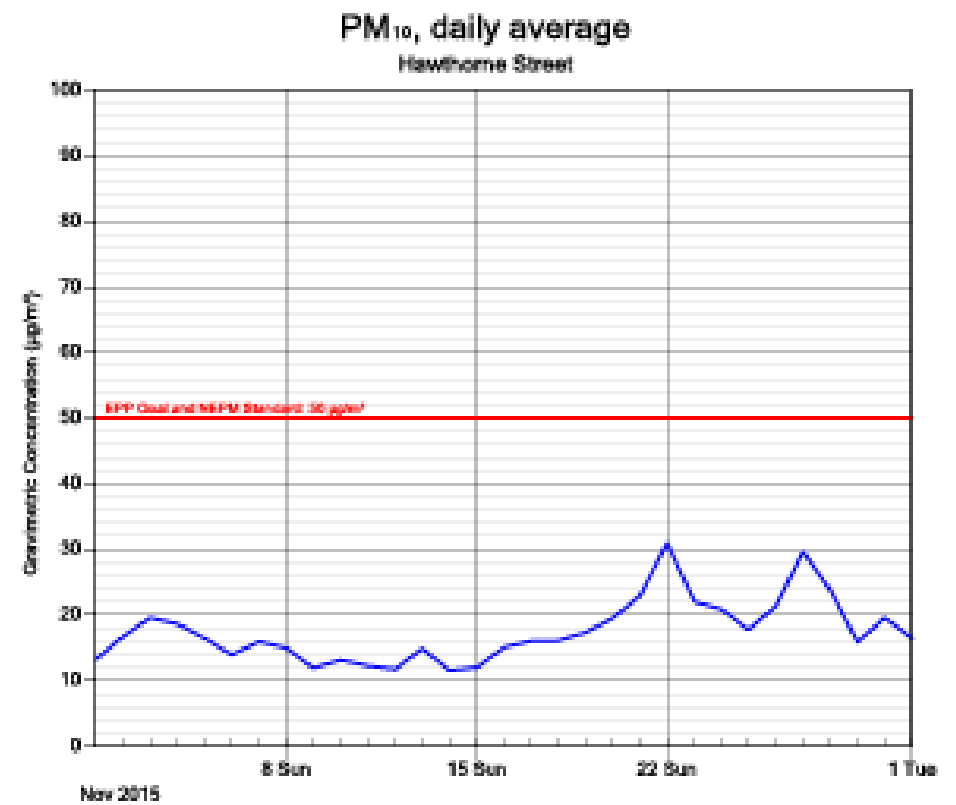
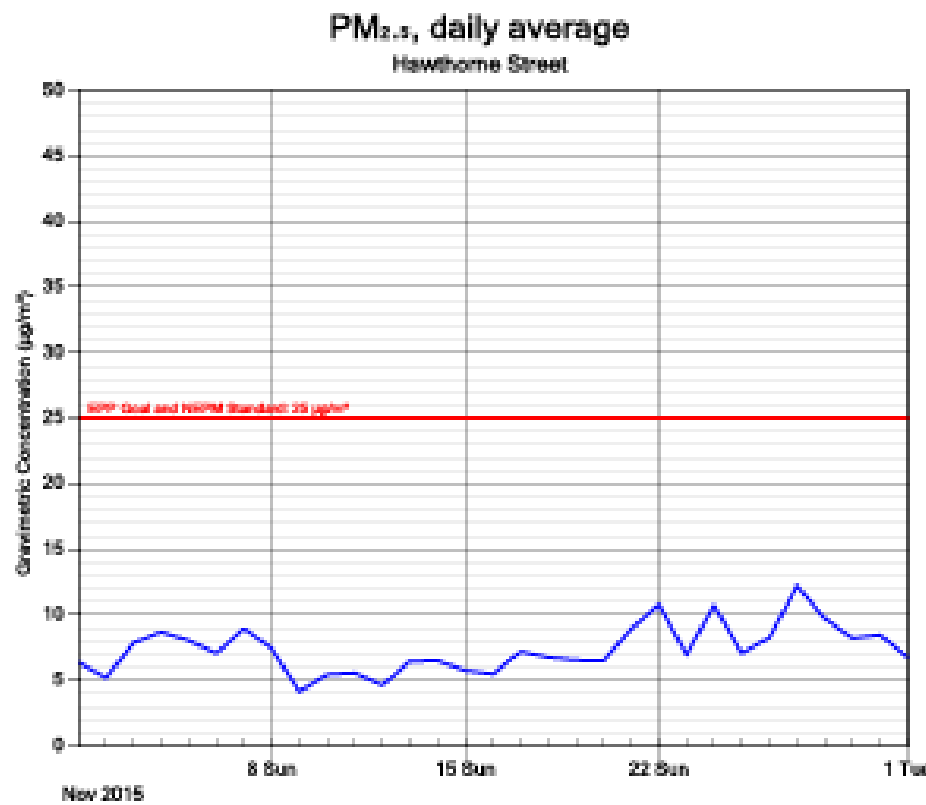
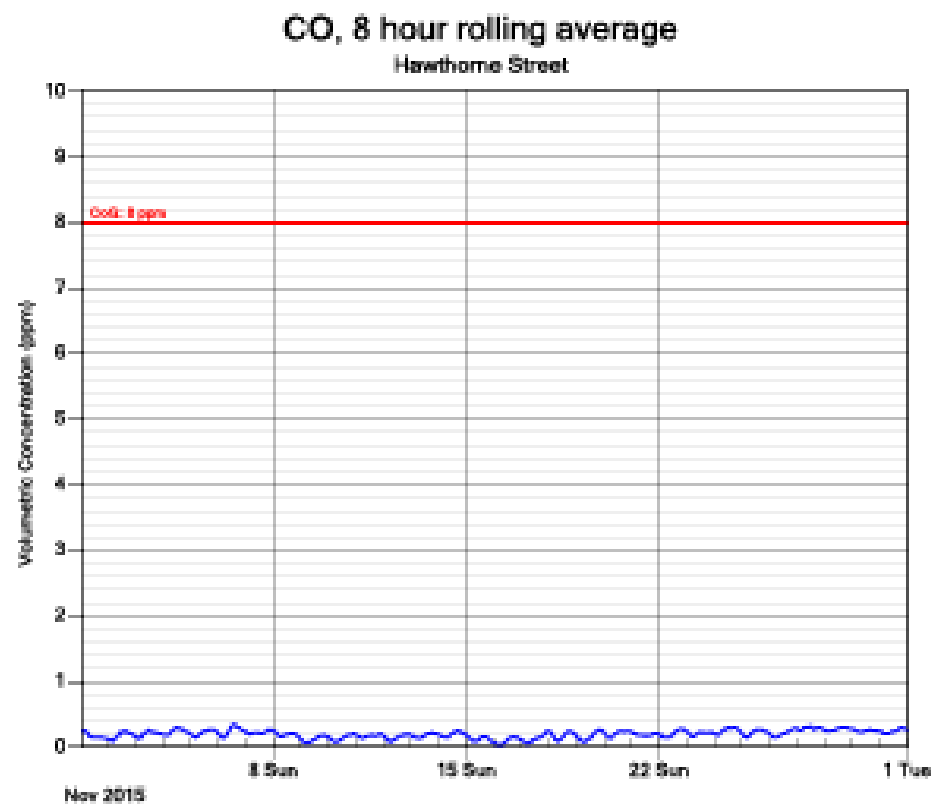
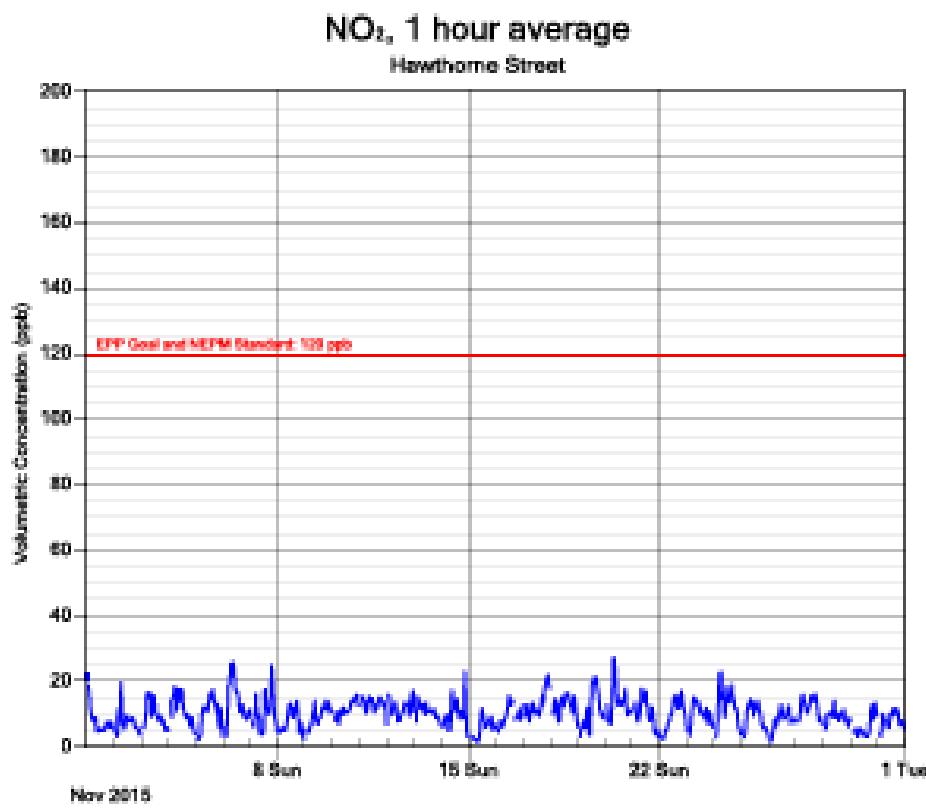


**1. Hawthorne St (Southern Low Level) - Maximum Values for November 2015**

Parameter	EPP Goal	Averaging Period	Maximum Value	Wind Direction	Date & Time
NO <sub>2</sub>	120 ppb	1 hour	27 ppb	50°	20/11/2015 09:00
CO	9 ppm	8 hours	0.3 ppm	44°	06/11/2015 15:00
PM <sub>2.5</sub>	25 µg/m <sup>3</sup>	24 hours	12.2 µg/m <sup>3</sup>	87°	27/11/2015
PM <sub>10</sub>	50 µg/m <sup>3</sup>	24 hours	31.0 µg/m <sup>3</sup>	104°	22/11/2015

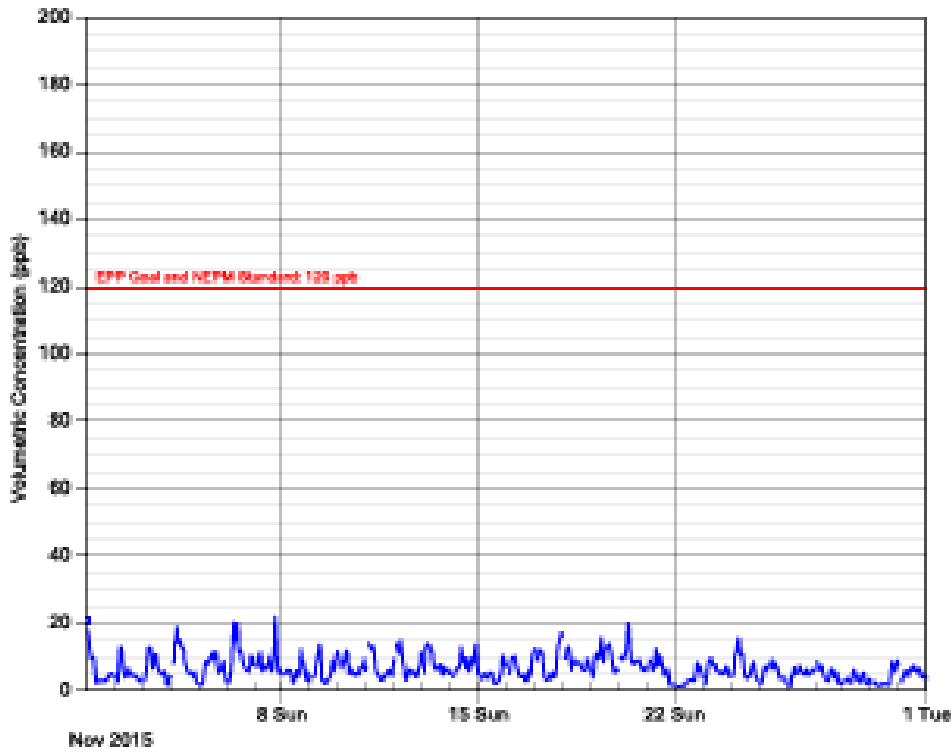


**Exceedances:** No exceedances for November 2015

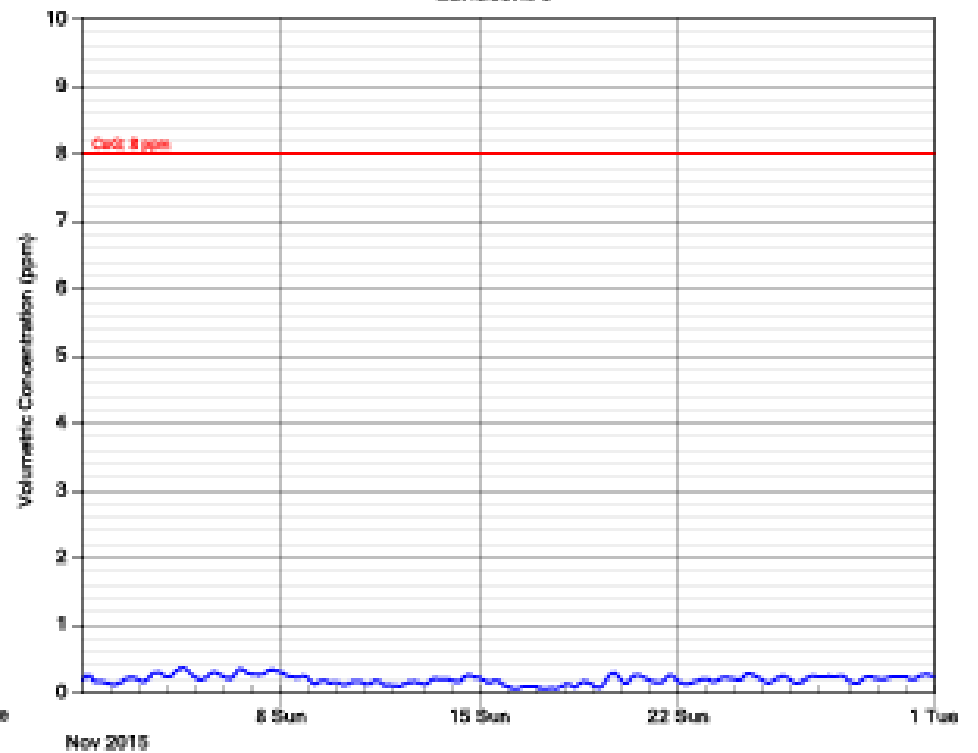
**2. Landcentre (Southern High Level) – Maximum Values for November 2015**

Parameter	EPP Goal	Averaging Period	Maximum Value	Wind Direction	Date & Time
NO <sub>2</sub>	120 ppb	1 hour	22 ppb	183°	07/11/2015 19:00
CO	9 ppm	8 hours	0.4 ppm	14°	04/11/2015 14:00
PM <sub>2.5</sub>	25 µg/m <sup>3</sup>	24 hours	9.5 µg/m <sup>3</sup>	85°	27/11/2015
PM <sub>10</sub>	50 µg/m <sup>3</sup>	24 hours	33.9 µg/m <sup>3</sup>	104°	22/11/2015

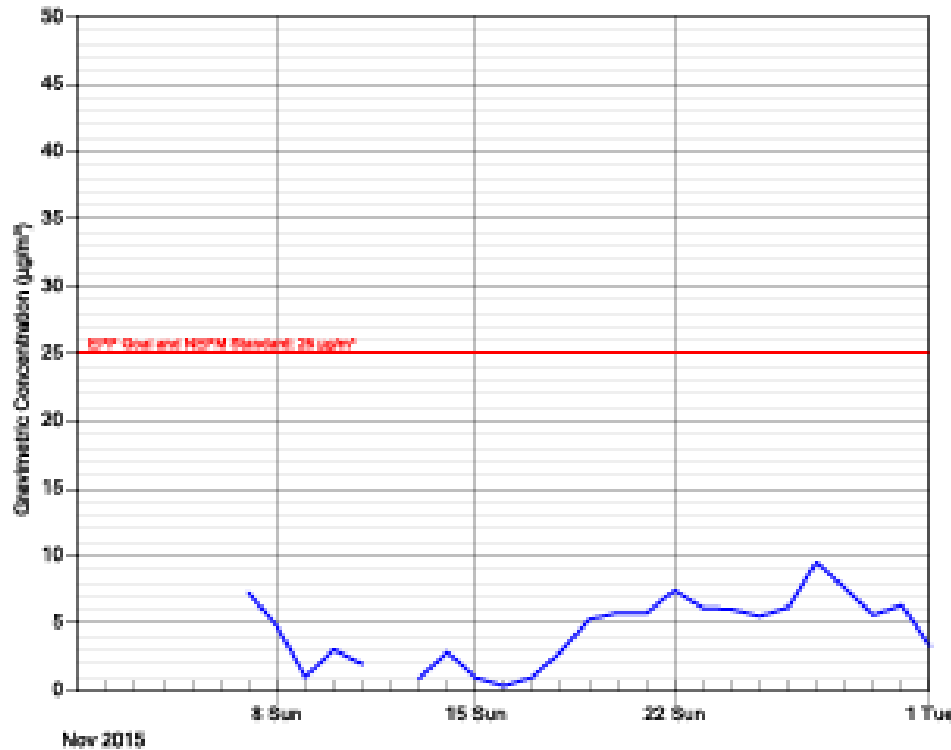
**NO<sub>2</sub>, 1 hour average**  
Landcentre



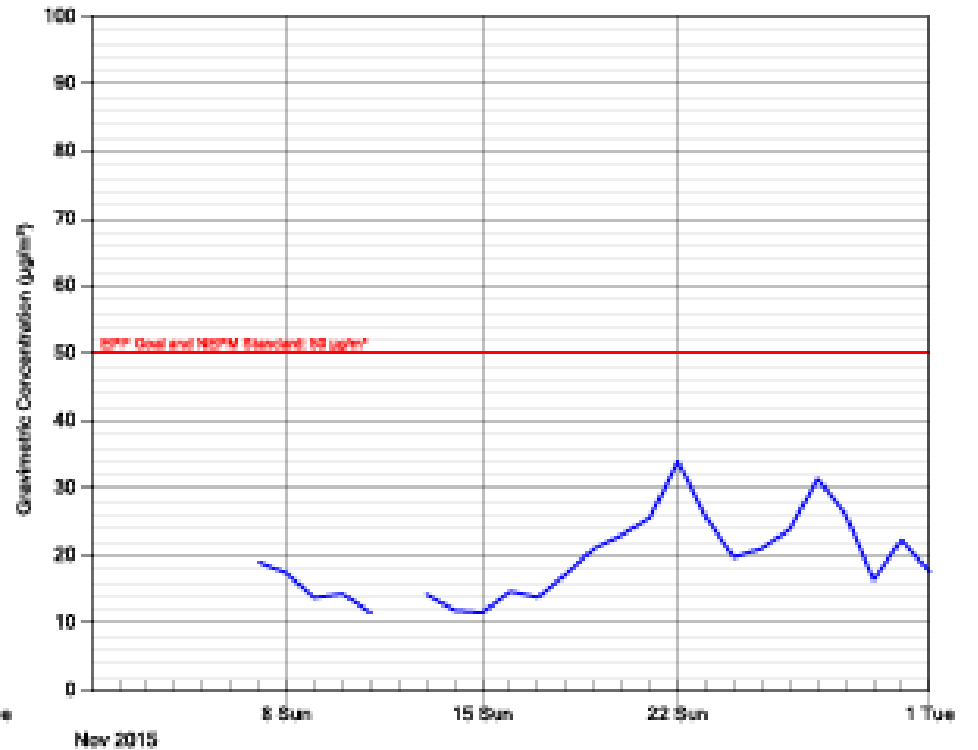
**CO, 8 hour rolling average**  
Landcentre



**PM<sub>2.5</sub>, daily average**  
Landcentre



**PM<sub>10</sub>, daily average**  
Landcentre

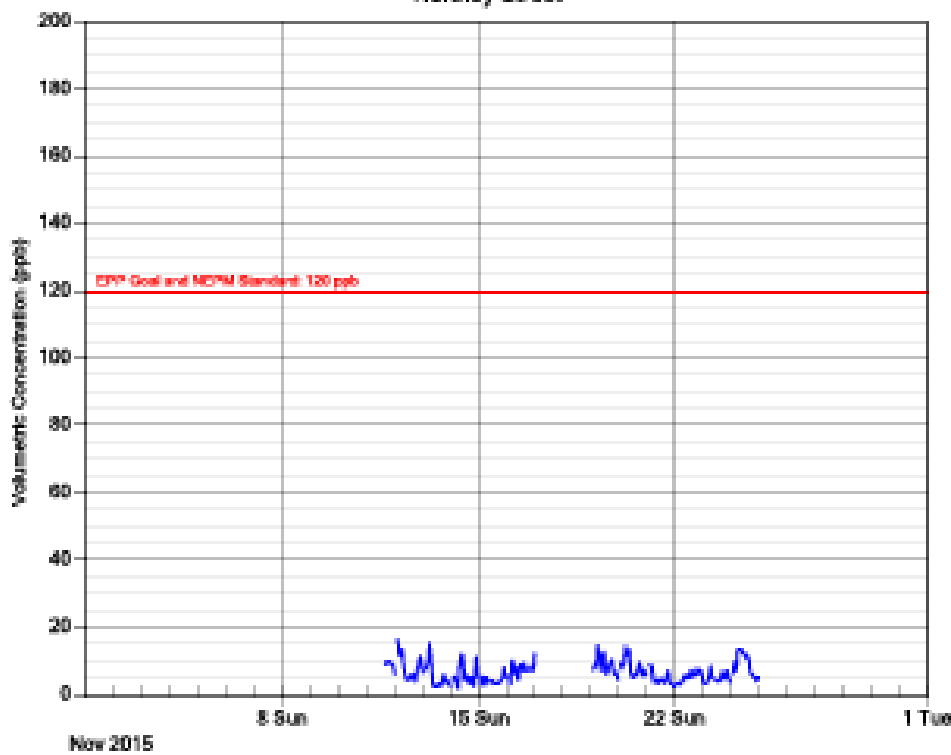


**Exceedances:** No exceedances for November 2015

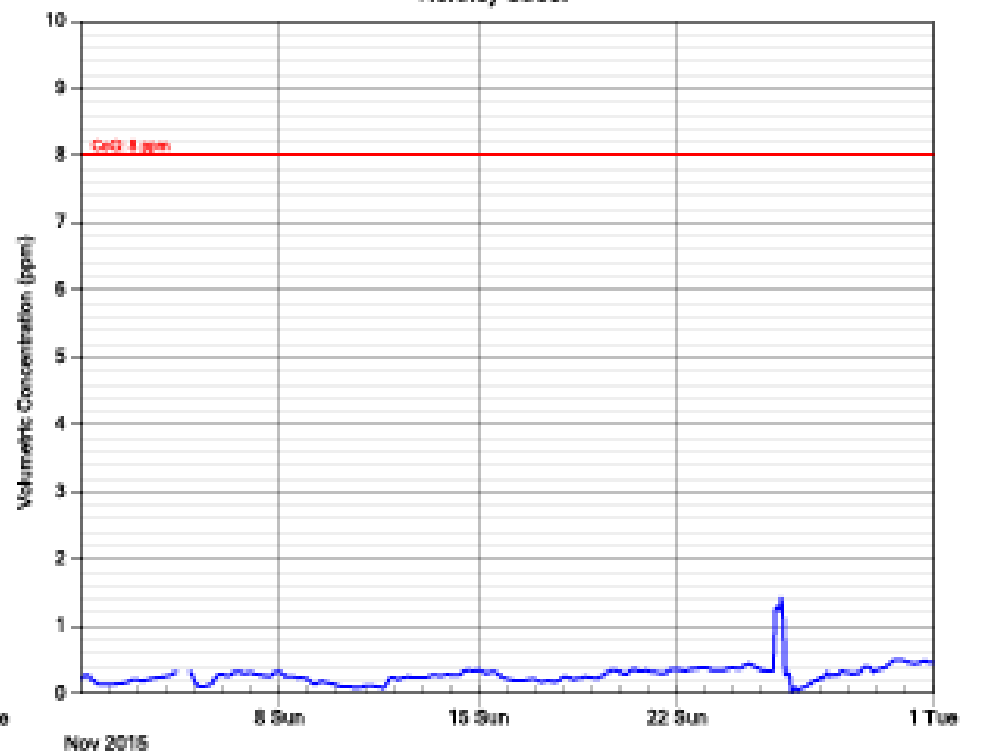
**3. Northey St (Northern Low Level)– Maximum Values for November 2015**

Parameter	EPP Goal	Averaging Period	Maximum Value	Wind Direction	Date & Time
NO <sub>2</sub>	120 ppb	1 hour	16 ppb	226°	12/11/2015 04:00
CO	9 ppm	8 hours	1.4 ppm	36°	25/11/2015 17:00
PM <sub>2.5</sub>	25 µg/m <sup>3</sup>	24 hours	10.9 µg/m <sup>3</sup>	74°	27/11/2015
PM <sub>10</sub>	50 µg/m <sup>3</sup>	24 hours	34.5 µg/m <sup>3</sup>	78°	22/11/2015

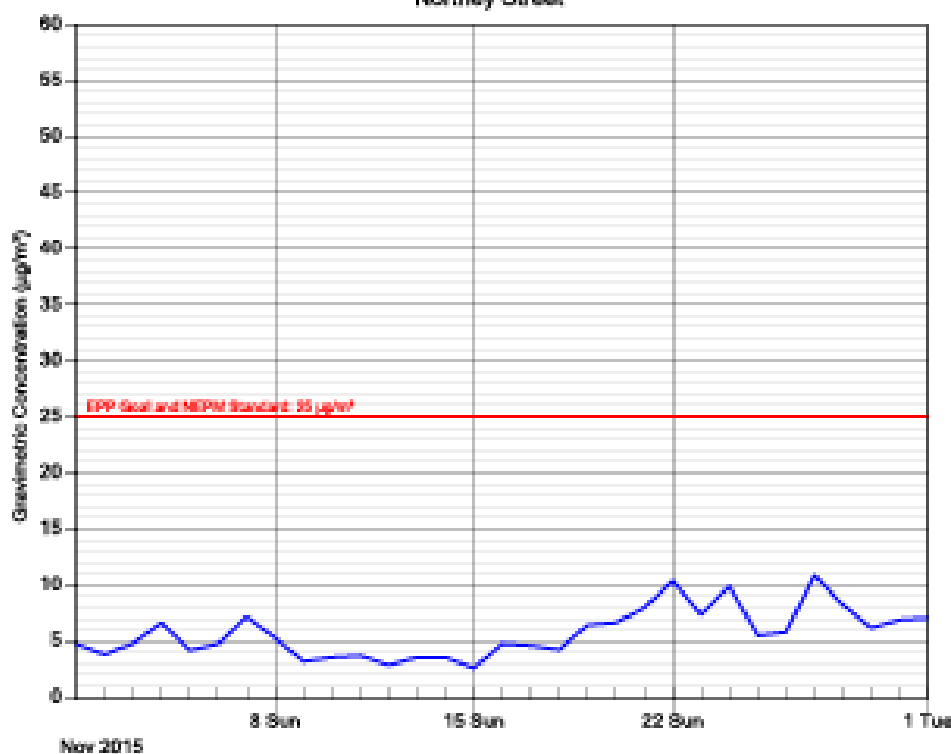
**NO<sub>2</sub>, 1 hour average**  
Northey Street



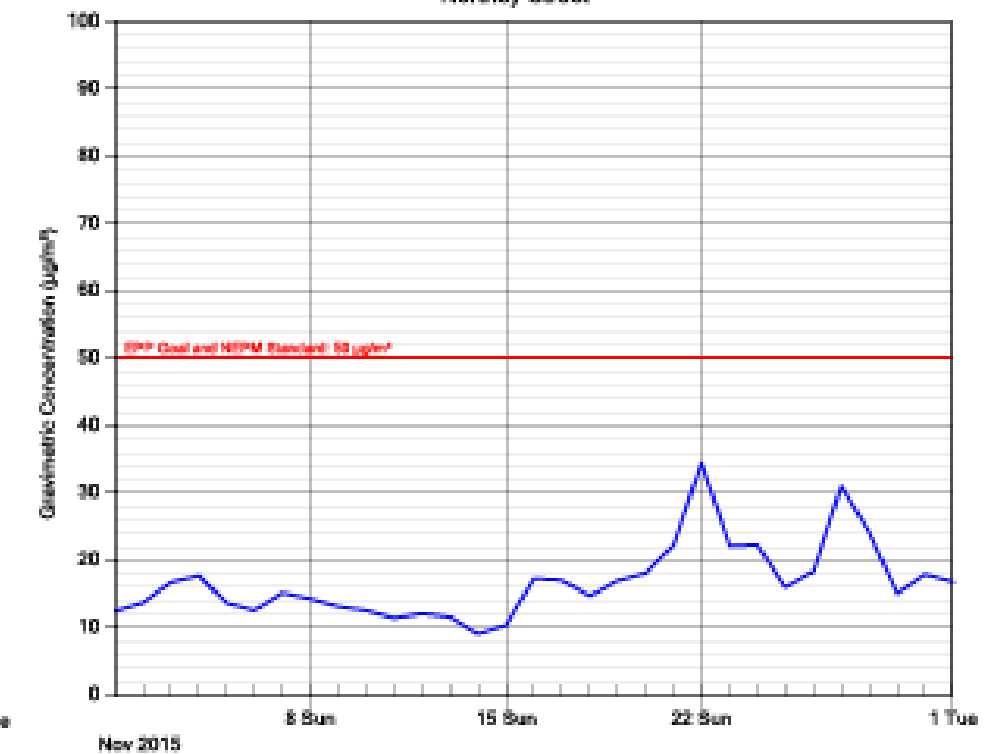
**CO, 8 hour rolling average**  
Northey Street



**PM<sub>2.5</sub>, daily average**  
Northey Street



**PM<sub>10</sub>, daily average**  
Northey Street

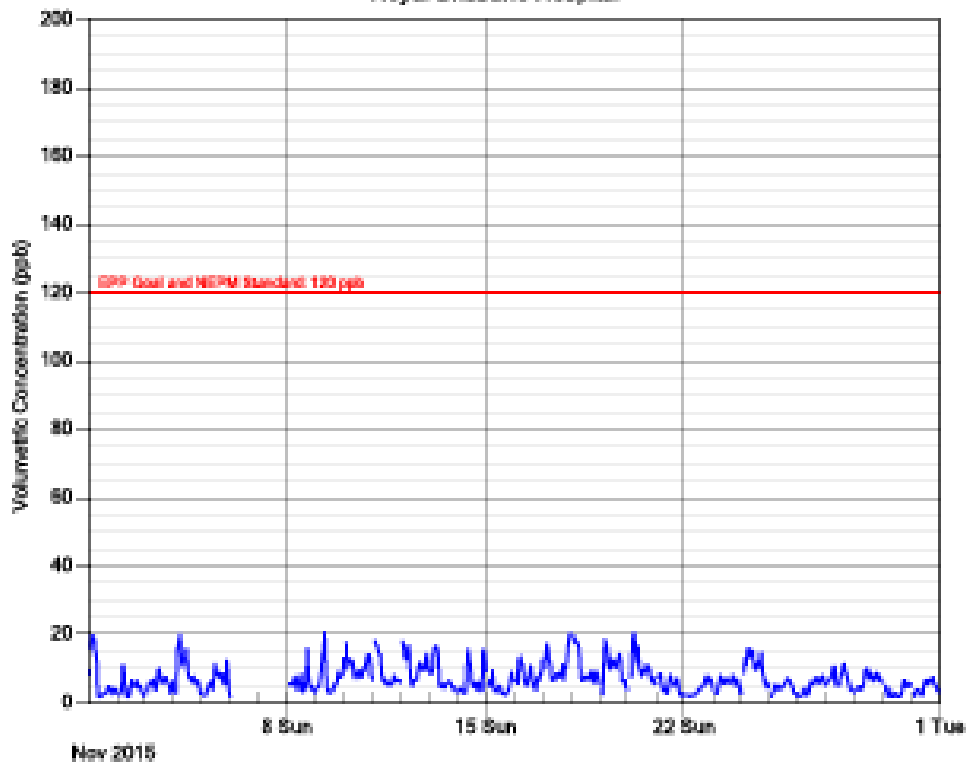


**Exceedances:** No exceedances for November 2015

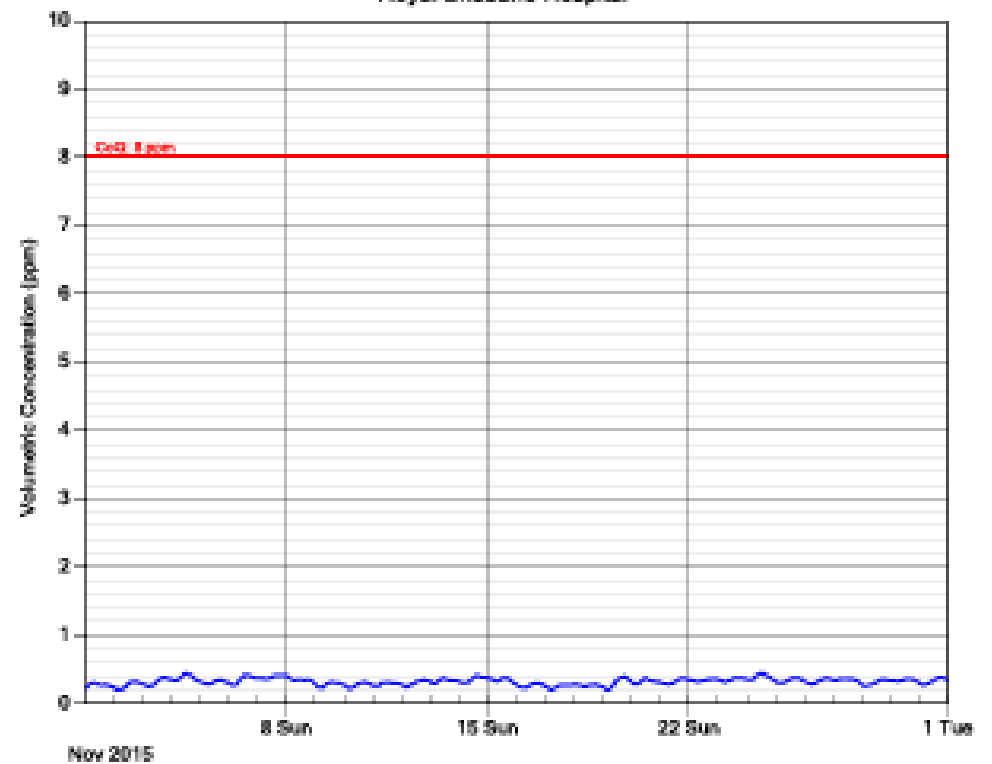
**4. Royal Brisbane Hospital (Northern High Level) – Maximum Values for November 2015**

Parameter	EPP Goal	Averaging Period	Maximum Value	Wind Direction	Date & Time
NO <sub>2</sub>	120 ppb	1 hour	20 ppb	322°	09/11/2015 09:00
CO	9 ppm	8 hours	0.4 ppm	214°	04/11/2015 14:00
PM <sub>2.5</sub>	25 µg/m <sup>3</sup>	24 hours	10.8 µg/m <sup>3</sup>	254°	22/11/2015
PM <sub>10</sub>	50 µg/m <sup>3</sup>	24 hours	32.7 µg/m <sup>3</sup>	254°	22/11/2015

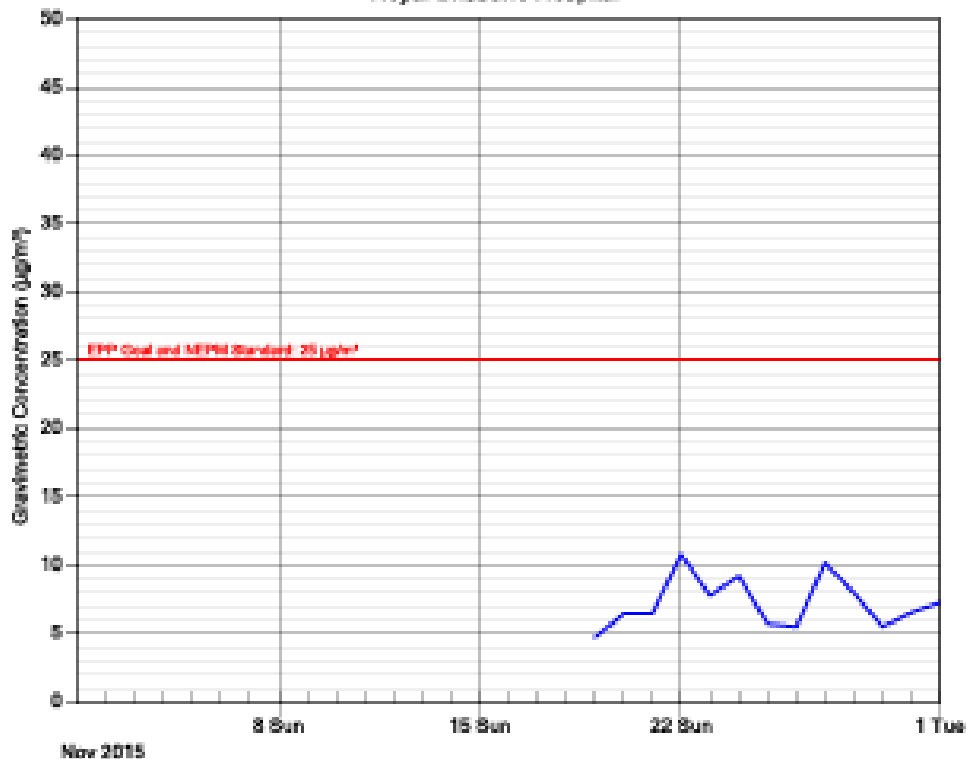
**NO<sub>2</sub>, 1 hour average**  
Royal Brisbane Hospital



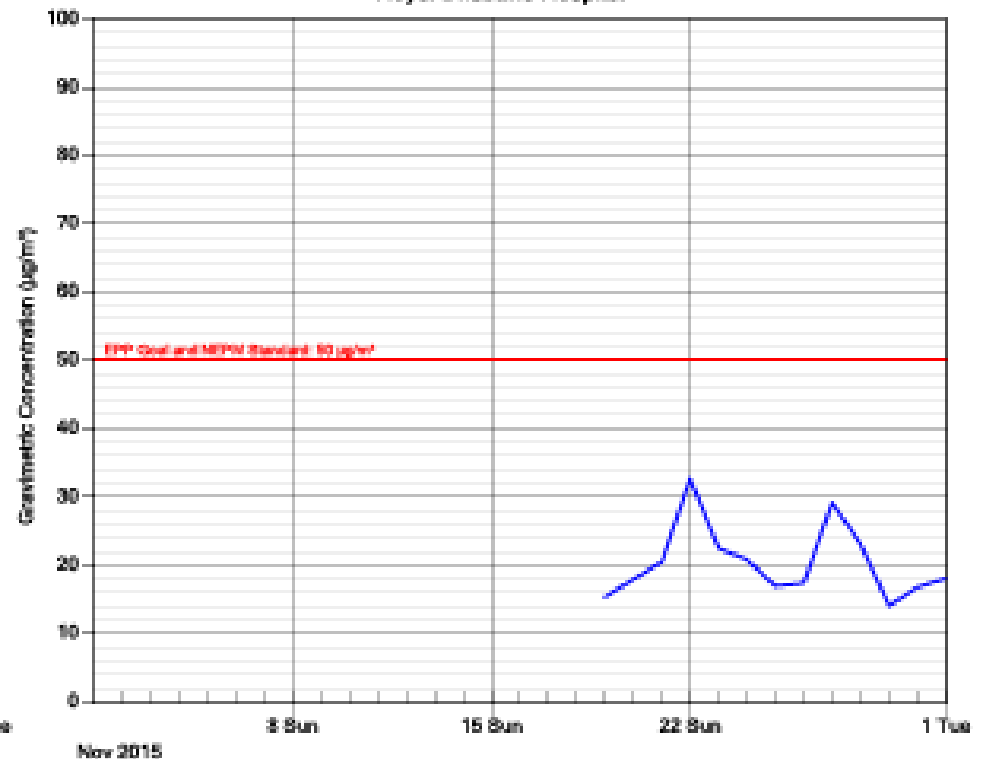
**CO, 8 hour rolling average**  
Royal Brisbane Hospital



**PM<sub>2.5</sub> Daily average**  
Royal Brisbane Hospital



**PM<sub>10</sub> Daily average**  
Royal Brisbane Hospital



**Exceedances:** No exceedances for November 2015